

Marine biodiversity and habitat surveys

Grey seal population surveys of the Isles of Scilly and Parc Naturel Marin d'Iroise

Deliverable for MERiFIC Work Package 3 (task 3.3.2)



MERiFIC Work Package 3 (task 3.3.2)

Transfer and development of skills on environmental assessment

The impact of extracting energy from marine environments upon host ecosystems is poorly understood. As such, integrated assessments are required to ensure ecological benefits are gained at the local and regional scale, while meeting the increased need to supply energy from renewable sources.

Work Package 3 of the MERiFIC project has enabled a collaborative partnership to develop between the University of Exeter, Cornwall Seal Group and Parc Naturel Marin d'Iroise (PNMI). The relationship has resulted in a fieldwork programme focusing upon the grey seal (*Halichoerus grypus*), a species found in the Isles of Scilly and within the Parc Naturel Marin d'Iroise. These regions are the focus of growing interest regarding marine renewable energy extraction from wind, wave and tidal resources. Given their proximity, the regions are likely connected with respect to seal movements; hence, human activities should be carefully considered.

The MERiFIC fieldwork programme in Work Package 3 has gathered data (for task 3.3.2) that will assist any future marine spatial planning activities with respect to marine renewable energy installation.

This document provides an overview of surveys conducted at the two study sites (N=19, 2011-2013). Surveys assessing the abundance of adult and juvenile grey seals were conducted in October 2011, January 2012, May 2012 (Isles of Scilly and PNMI), November 2013 (Isles of Scilly only), January 2013, December 2013 (PNMI only). A survey specific to grey seal pups was also conducted in the Isles of Scilly (October 2011). Each survey of the Isles of Scilly required a single survey team and was completed over two survey days. Each survey of Parc Naturel Marin d'Iroise required two survey teams and was completed in a single day. Surveys for grey seal pups in the Isles of Scilly required a single land-based survey team and covered four known sites in a single day.






MARINE BIODIVERSITY AND HABITAT SURVEYS

Grey seals in the Isles of Scilly and Parc Naturel Marin d'Iroise
Halichoerus grypus

MERiFIC Deliverable 3.3.2



Contact(s):
Dr M Witt (m.j.witt@exeter.ac.uk)

Note(s):
Reproduction of this document is not permitted.
Copyright is the property of the University of Exeter,
Cornwall Seal Group and Parc Naturel Marin d'Iroise.

Coordinate system: WGS 1984
Map projection: British National Grid

WARNING: Not to be used for navigation

MARINE BIODIVERSITY AND HABITAT SURVEYS

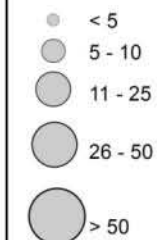
Grey seals in the Isles of Scilly
Halichoerus grypus

MERiFIC Deliverable 3.3.2

OCTOBER 2011

Seals

N = 484



— Boat survey, 20th Oct. 2011

— Boat survey, 21st Oct. 2011

— 50 m Isobath

0 2 Kilometres

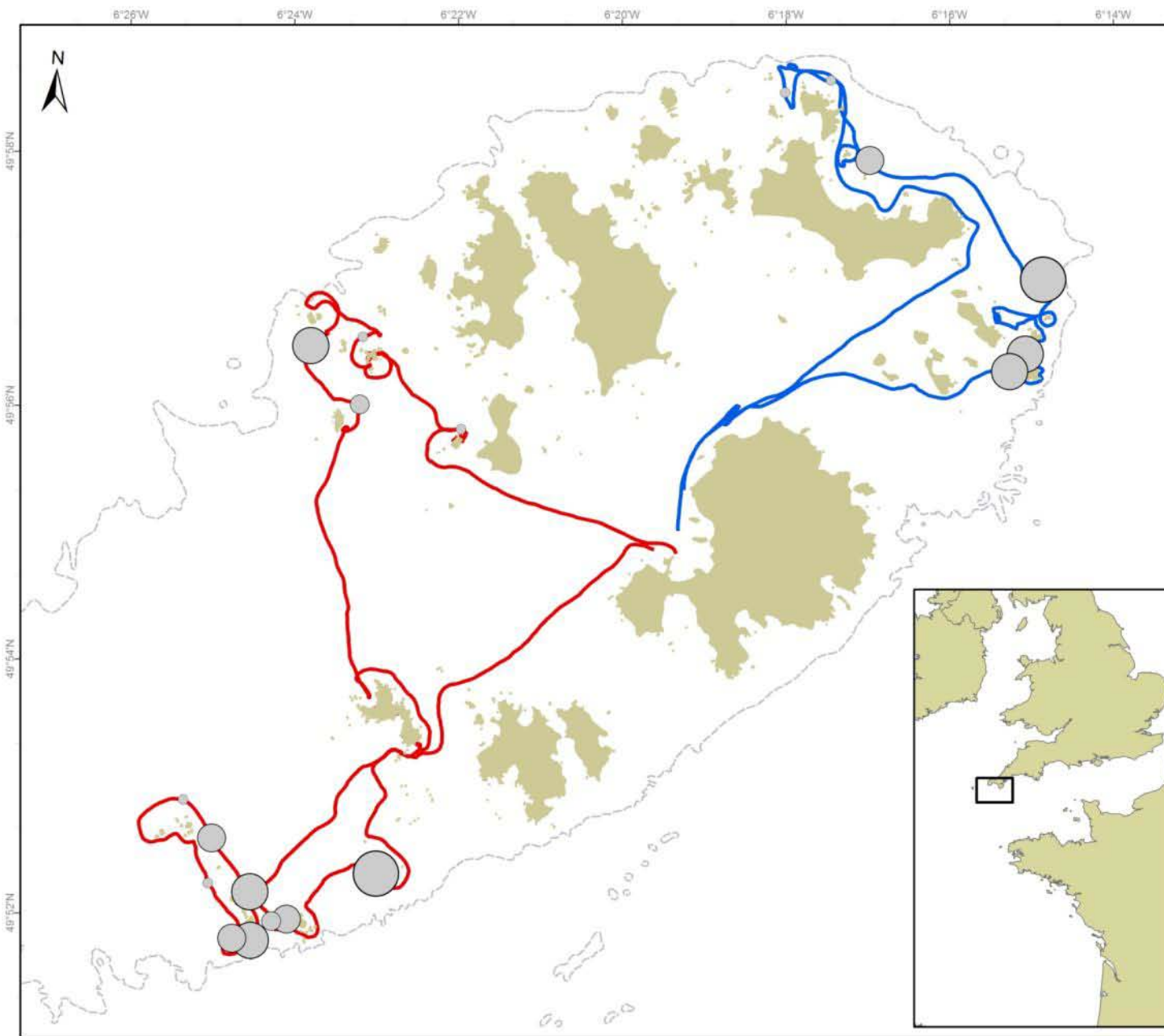
0 1 Nautical Miles

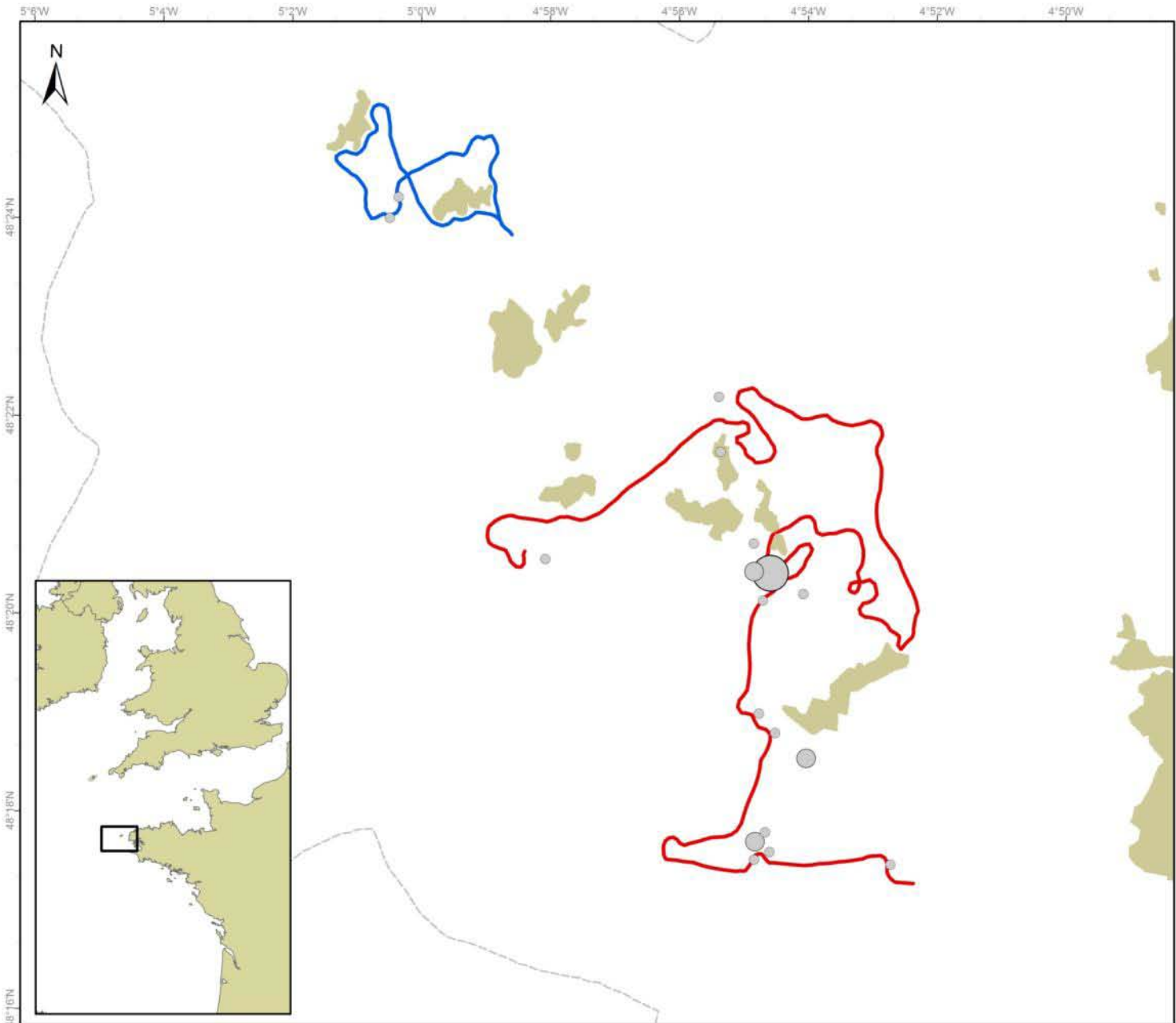
Contact(s):
Dr M Witt (m.j.witt@exeter.ac.uk)

Note(s):
Reproduction of this document is not permitted.
Copyright is the property of the University of Exeter
and Cornwall Seal Group.

Coordinate system: WGS 1984
Map projection: British National Grid

WARNING: Not to be used for navigation





MARINE BIODIVERSITY AND HABITAT SURVEYS
 Grey seals in Parc Naturel Marin d'Iroise
Halichoerus grypus

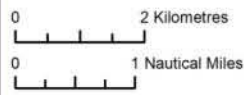
MERiFIC Deliverable 3.3.2

OCTOBER 2011

Seals
N = 80

- < 5
- 5 - 10
- 11 - 25
- 26 - 50
- > 50

- Boat survey, 01st Oct. 2011
- Boat survey, 01st Oct. 2011
- - - 50 m isobath



Contact(s):
 Philippe Le Niliot
 (Philippe.LENILIOT@aires-marines.fr)

Note(s):
 Reproduction of this document is not permitted.
 Copyright is the property of Parc Naturel Marin d'Iroise.

Coordinate system: WGS 1984
 Map projection: Europe Albers Equal Area Conic

WARNING: Not to be used for navigation

MARINE BIODIVERSITY AND HABITAT SURVEYS

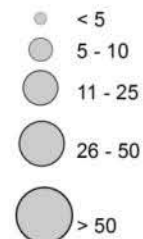
Grey seals in the Isles of Scilly
Halichoerus grypus

MERiFIC Deliverable 3.3.2

JANUARY 2012

Seals

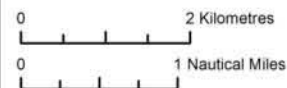
N = 447



— Boat survey, 11th Jan. 2012

— Boat survey, 12th Jan. 2012

— 50 m Isobath

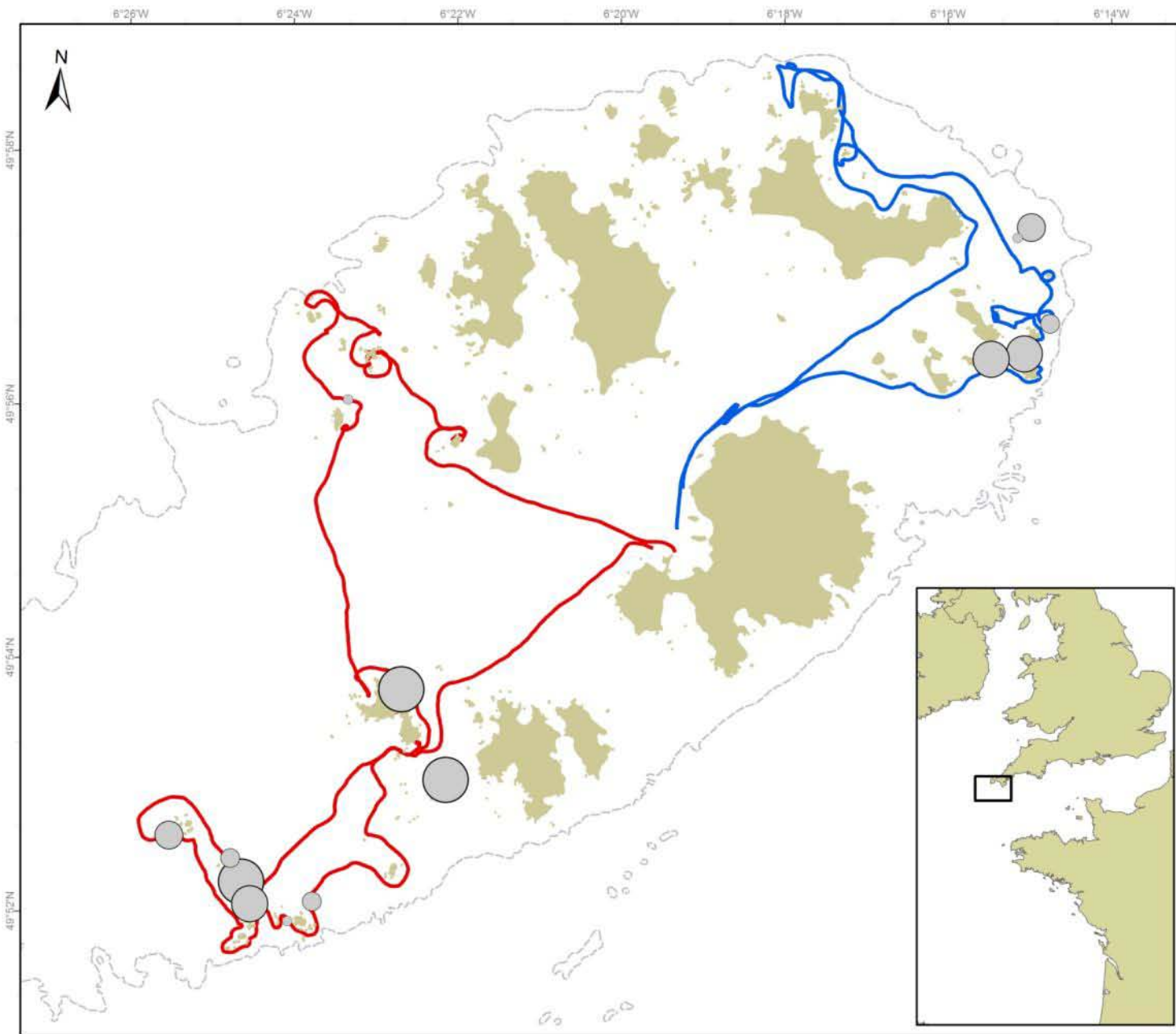


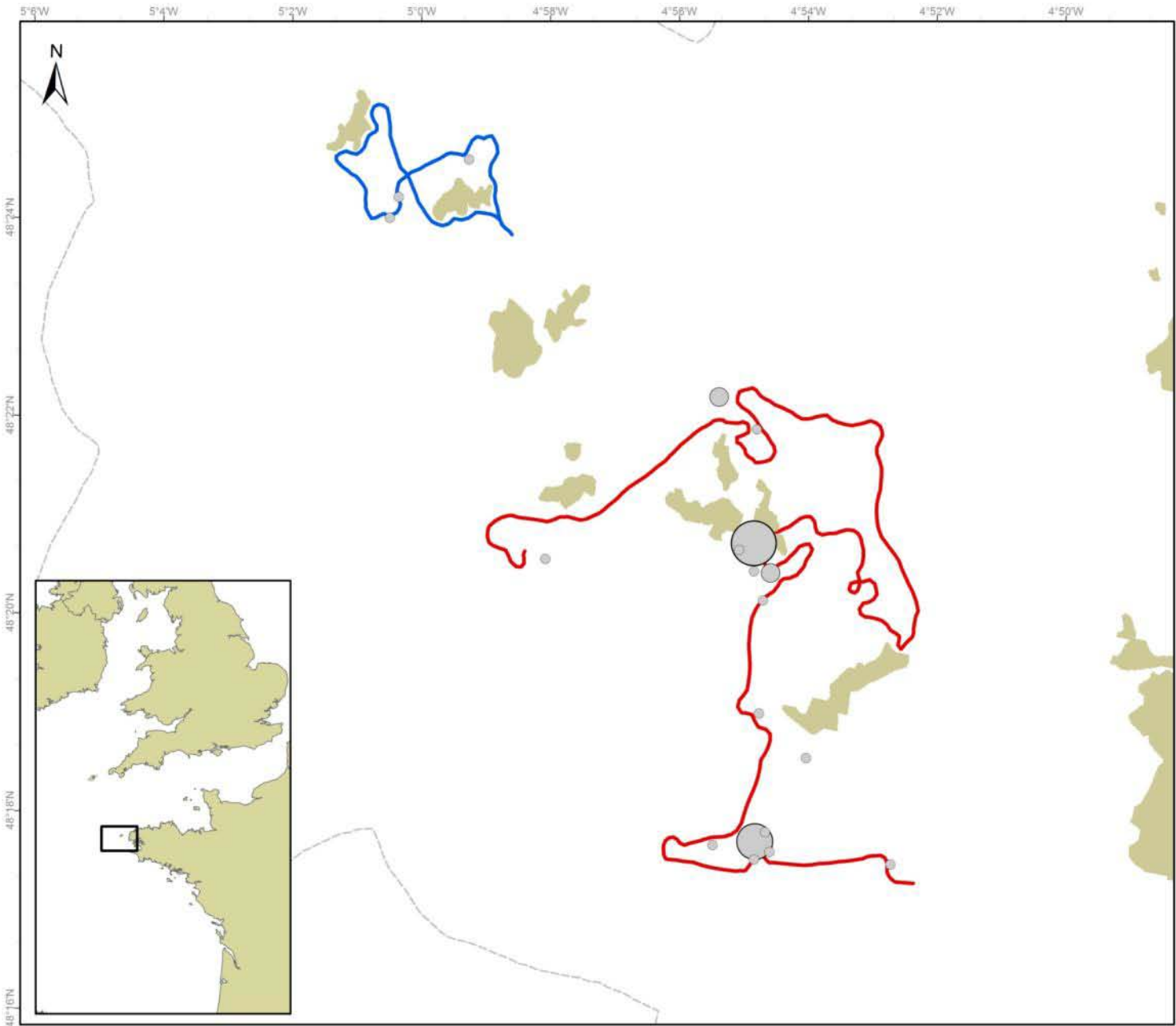
Contact(s):
Dr M Witt (m.j.witt@exeter.ac.uk)

Note(s):
Reproduction of this document is not permitted.
Copyright is the property of the University of Exeter
and Cornwall Seal Group.

Coordinate system: WGS 1984
Map projection: British National Grid

WARNING: Not to be used for navigation





MARINE BIODIVERSITY AND HABITAT SURVEYS
 Grey seals in Parc Naturel Marin d'Iroise
Halichoerus grypus

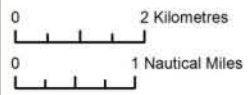
MERiFIC Deliverable 3.3.2

JANUARY 2012

Seals
N = 128

- < 5
- 5 - 10
- 11 - 25
- 26 - 50
- > 50

- Boat survey, 11th Jan. 2012
- Boat survey, 11th Jan. 2012
- - - 50 m isobath



Contact(s):
 Philippe Le Niliot
 (Philippe.LENILIOT@aires-marines.fr)

Note(s):
 Reproduction of this document is not permitted.
 Copyright is the property of Parc Naturel Marin d'Iroise.

Coordinate system: WGS 1984
 Map projection: Europe Albers Equal Area Conic

WARNING: Not to be used for navigation

MARINE BIODIVERSITY AND HABITAT SURVEYS

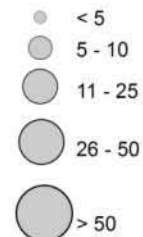
Grey seals in the Isles of Scilly
Halichoerus grypus

MERiFIC Deliverable 3.3.2

MAY 2012

Seals

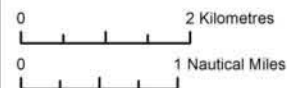
N = 347



— Boat survey, 16th May 2012

— Boat survey, 17th May 2012

— 50 m Isobath

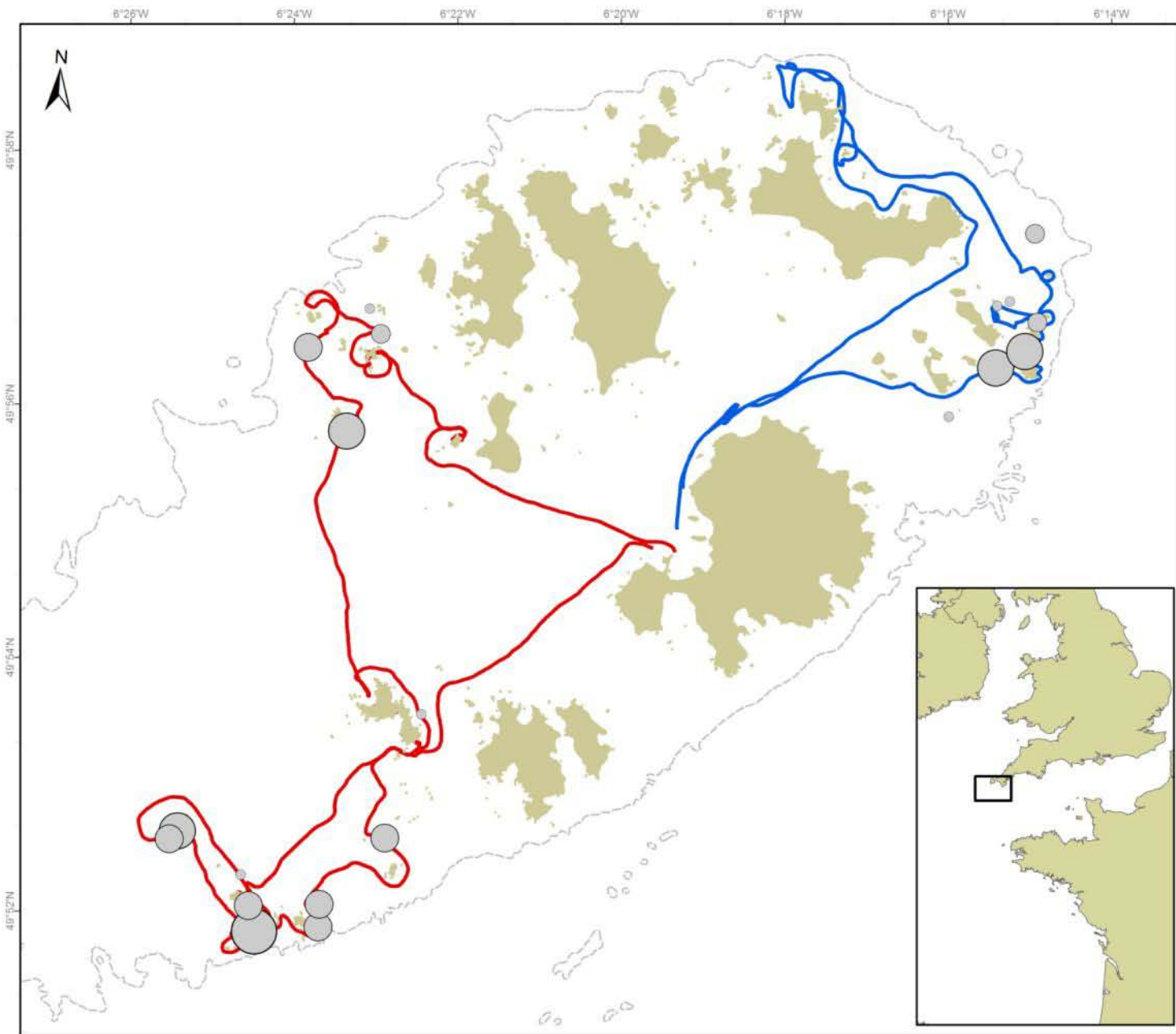


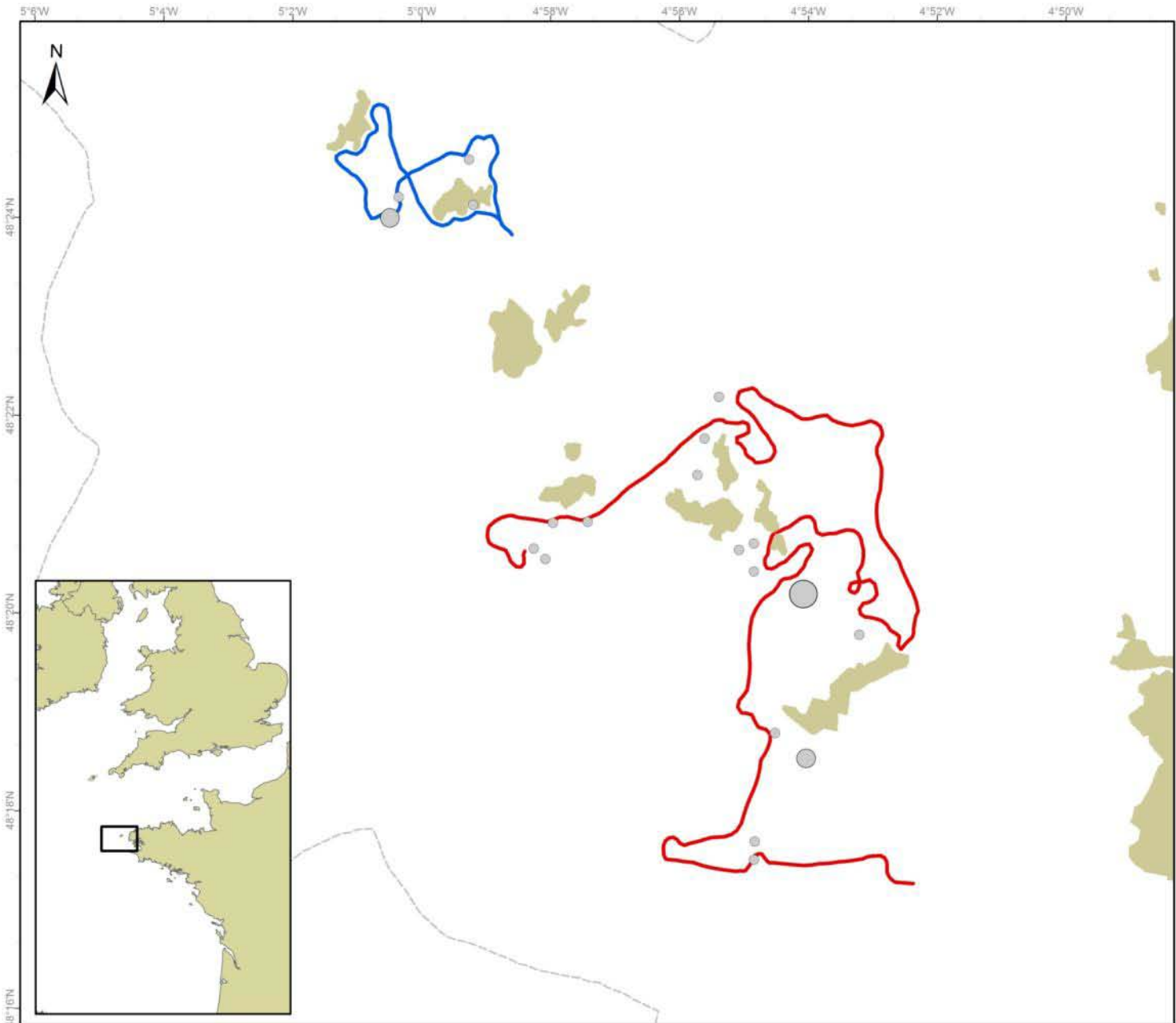
Contact(s):
Dr M Witt (m.j.witt@exeter.ac.uk)

Note(s):
Reproduction of this document is not permitted.
Copyright is the property of the University of Exeter
and Cornwall Seal Group.

Coordinate system: WGS 1984
Map projection: British National Grid

WARNING: Not to be used for navigation





MARINE BIODIVERSITY AND HABITAT SURVEYS
 Grey seals in Parc Naturel Marin d'Iroise
Halichoerus grypus

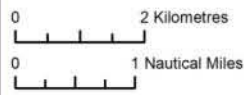
MERiFIC Deliverable 3.3.2

MAY 2012

Seals
N = 77

- < 5
- 5 - 10
- 11 - 25
- 26 - 50
- > 50

- Boat survey, 10th May 2012
- Boat survey, 10th May 2012
- - - 50 m isobath

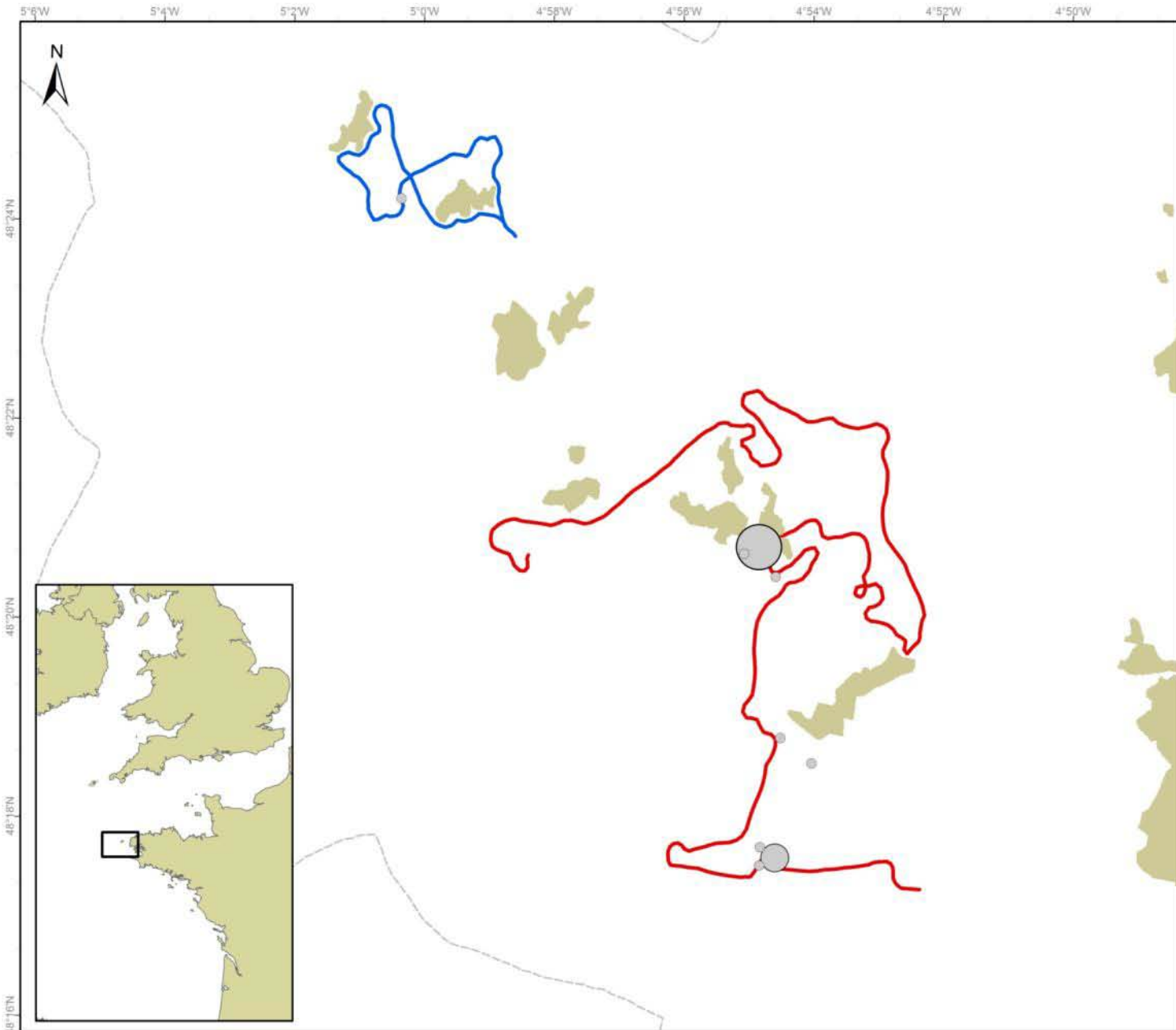


Contact(s):
 Philippe Le Niliot
 (Philippe.LENILIOT@aires-marines.fr)

Note(s):
 Reproduction of this document is not permitted.
 Copyright is the property of Parc Naturel Marin d'Iroise.

Coordinate system: WGS 1984
 Map projection: Europe Albers Equal Area Conic

WARNING: Not to be used for navigation



MARINE BIODIVERSITY AND HABITAT SURVEYS
 Grey seals in Parc Naturel Marin d'Iroise
Halichoerus grypus

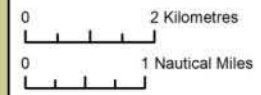
MERiFIC Deliverable 3.3.2

JANUARY 2013

Seals
N = 104

- < 5
- 5 - 10
- 11 - 25
- 26 - 50
- > 50

- Boat survey, 14th Jan. 2013
- Boat survey, 14th Jan. 2013
- - - 50 m isobath

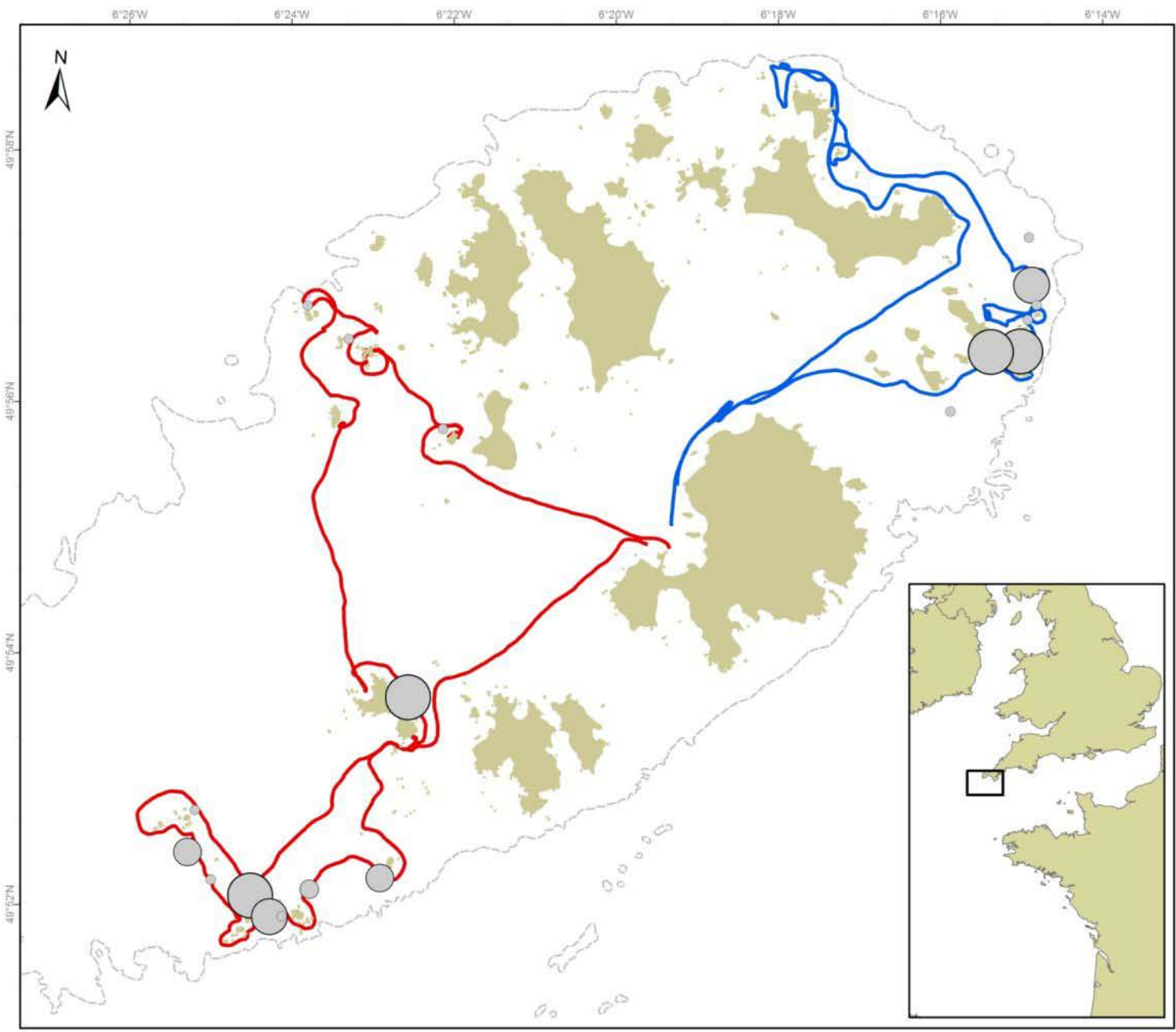


Contact(s):
 Philippe Le Niliot
 (Philippe.LENILIOT@aires-marines.fr)

Note(s):
 Reproduction of this document is not permitted.
 Copyright is the property of Parc Naturel Marin d'Iroise.

Coordinate system: WGS 1984
 Map projection: Europe Albers Equal Area Conic

WARNING: Not to be used for navigation



MARINE BIODIVERSITY AND HABITAT SURVEYS

Grey seals in the Isles of Scilly
Halichoerus grypus

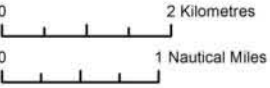
MERiFIC Deliverable 3.3.2

NOVEMBER 2013

**Seals
N = 480**

- < 5
- 5 - 10
- 11 - 25
- 26 - 50
- > 50

- Boat survey, 16th Nov. 2013
- Boat survey, 17th Nov. 2013
- - - 50 m Isobath

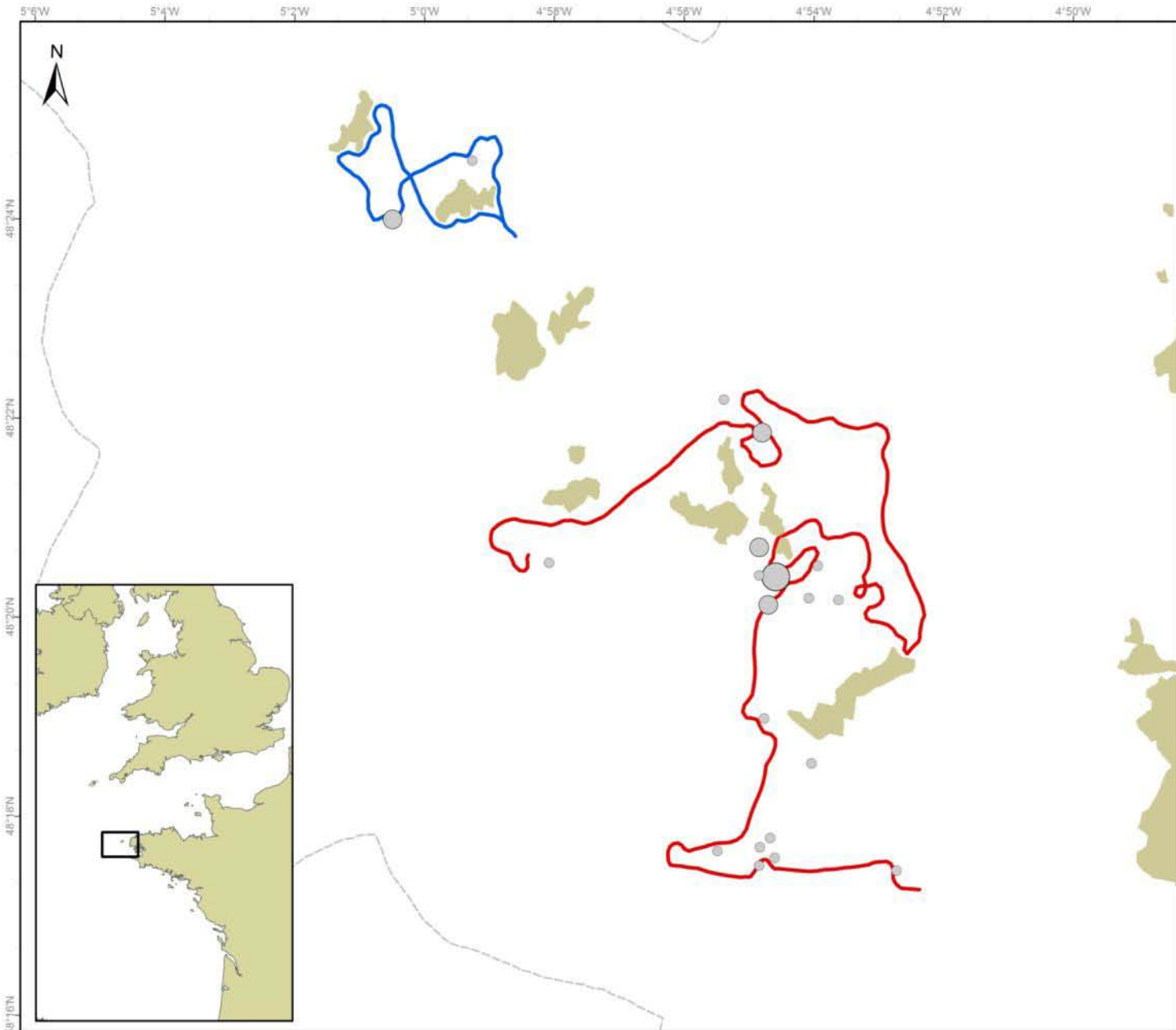


Contact(s):
Dr M Witt (m.j.witt@exeter.ac.uk)

Note(s):
Reproduction of this document is not permitted.
Copyright is the property of the University of Exeter and Cornwall Seal Group.

Coordinate system: WGS 1984
Map projection: British National Grid

WARNING: Not to be used for navigation



MARINE BIODIVERSITY AND HABITAT SURVEYS
 Grey seals in Parc Naturel Marin d'Iroise
Halichoerus grypus

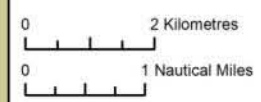
MERiFIC Deliverable 3.3.2

DECEMBER 2013

Seals
N = 76

- < 5
- 5 - 10
- 11 - 25
- 26 - 50
- > 50

- Boat survey, 05th Dec. 2013
- Boat survey, 05th Dec. 2013
- - - 50 m isobath

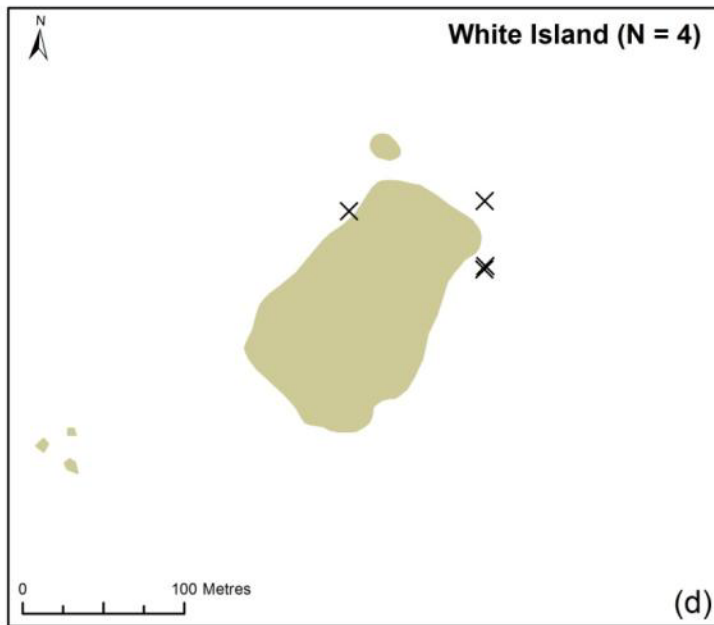
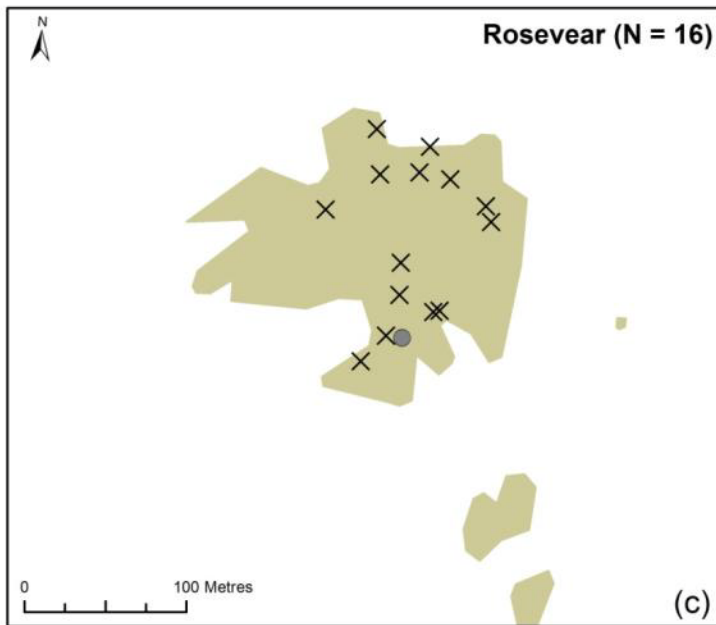
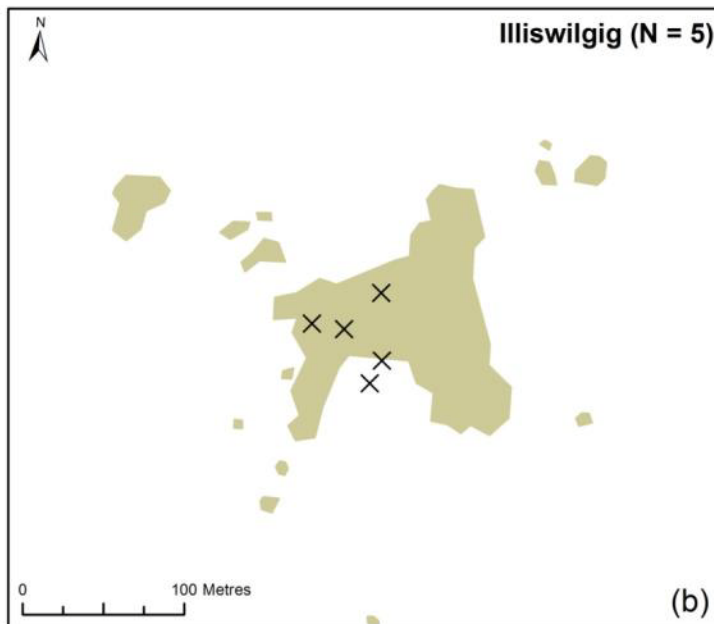
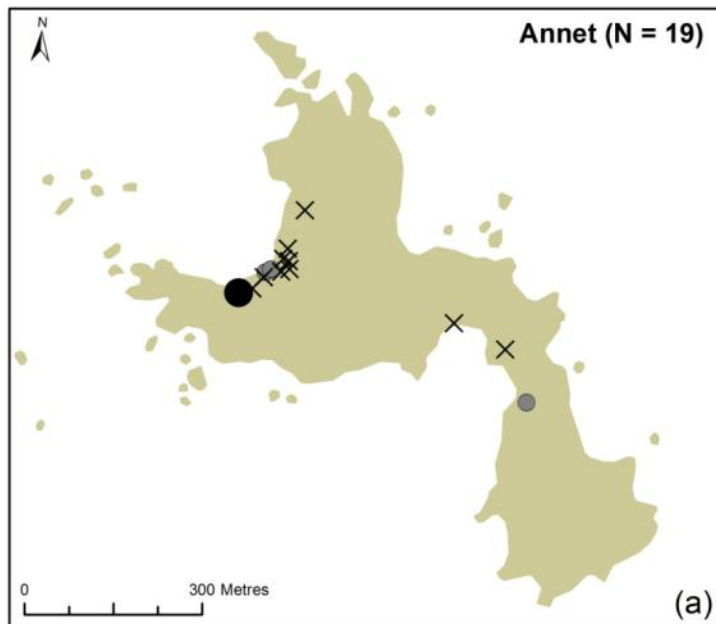


Contact(s):
 Philippe Le Niliot
 (Philippe.LENILIOT@aires-marines.fr)

Note(s):
 Reproduction of this document is not permitted.
 Copyright is the property of Parc Naturel Marin d'Iroise.

Coordinate system: WGS 1984
 Map projection: Europe Albers Equal Area Conic

WARNING: Not to be used for navigation

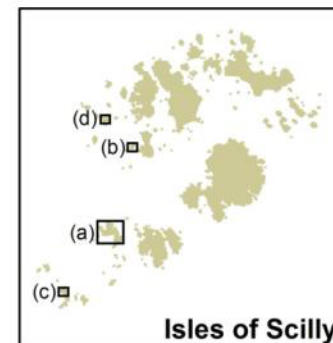


MARINE BIODIVERSITY AND HABITAT SURVEYS

Grey seals in the Isles of Scilly
Halichoerus grypus

MERiFIC Deliverable 3.3.2

OCTOBER 2011



Land survey, 20th Oct. 2011

Seal pups

- X 1
- 2
- 3

Contact(s):
Dr M Witt (m.j.witt@exeter.ac.uk)

Note(s):
Reproduction of this document is not permitted.
Copyright is the property of the University of Exeter
and Cornwall Seal Group.

Coordinate system: WGS 1984
Map projection: British National Grid