

## Arctic tern:

### Breeding and foraging ranges



### SPAs

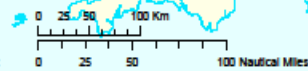
- 1 - Aukerry
- 2 - Coquet Island
- 3 - Fair Isle
- 4 - Farn Islands
- 5 - Fetlar
- 6 - Forth Islands
- 7 - Foula
- 8 - Mousa
- 9 - Outer Ards
- 10 - Papa Stour
- 11 - Papa Westray (North Hill and Holm)
- 12 - Pentland Firth Islands
- 13 - Rousay
- 14 - Strangford Lough
- 15 - Sumburgh Head
- 16 - West Westray
- 17 - Ynys Feurig, Cemlyn Bay and The Skerries

### Marine renewables sites

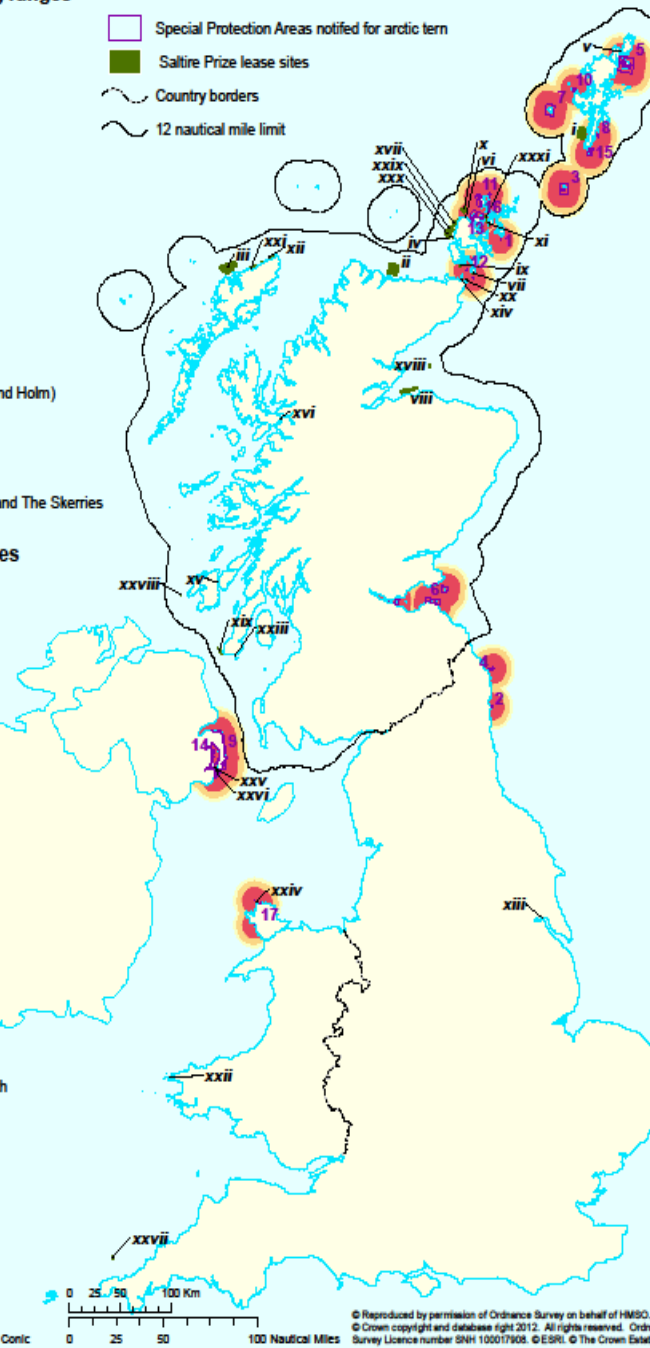
- i - Aegir, Shetland
- ii - Armdale
- iii - Bernera
- iv - Billia Croo
- v - Bluemull Sound
- vi - Brough Head
- vii - Brough Ness
- viii - Burghead
- ix - Cantick Head
- x - Costa Head
- xi - Fall of Warness
- xii - Galson
- xiii - Humber
- xiv - Inner Sound
- xv - Islay
- xvi - Kyle Rhea
- xvii - Marwick Head
- xviii - Moray Firth
- xix - Mull of Kintyre
- xx - Ness of Duncansby
- xxi - North West Lewis
- xxii - Ramsey Sound
- xxiii - Sanda Sound
- xxiv - Skerries
- xxv - Strangford Lough
- xxvi - Strangford Lough
- xxvii - Wave Hub
- xxviii - West Islay
- xxix - West Orkney Middle South
- xxx - West Orkney South
- xxxi - Westray South

  
 Scottish Natural Heritage  
 Duilichas Nàdair na h-Alba

Map 16 of 17  
 Version 2: (26/03/12)  
 Source Datum: D European 50  
 Projection: Albers  
 Co-ordinate System: Europe Equal Area Conic



© Reproduced by permission of Ordnance Survey on behalf of HMRSO.  
 © Crown copyright and database right 2012. All rights reserved. Ordnance  
 Survey Licence number SNH 100017608. © ESRI. © The Crown Estate.



**Common tern:**

**Breeding and foraging ranges**



**SPAs**

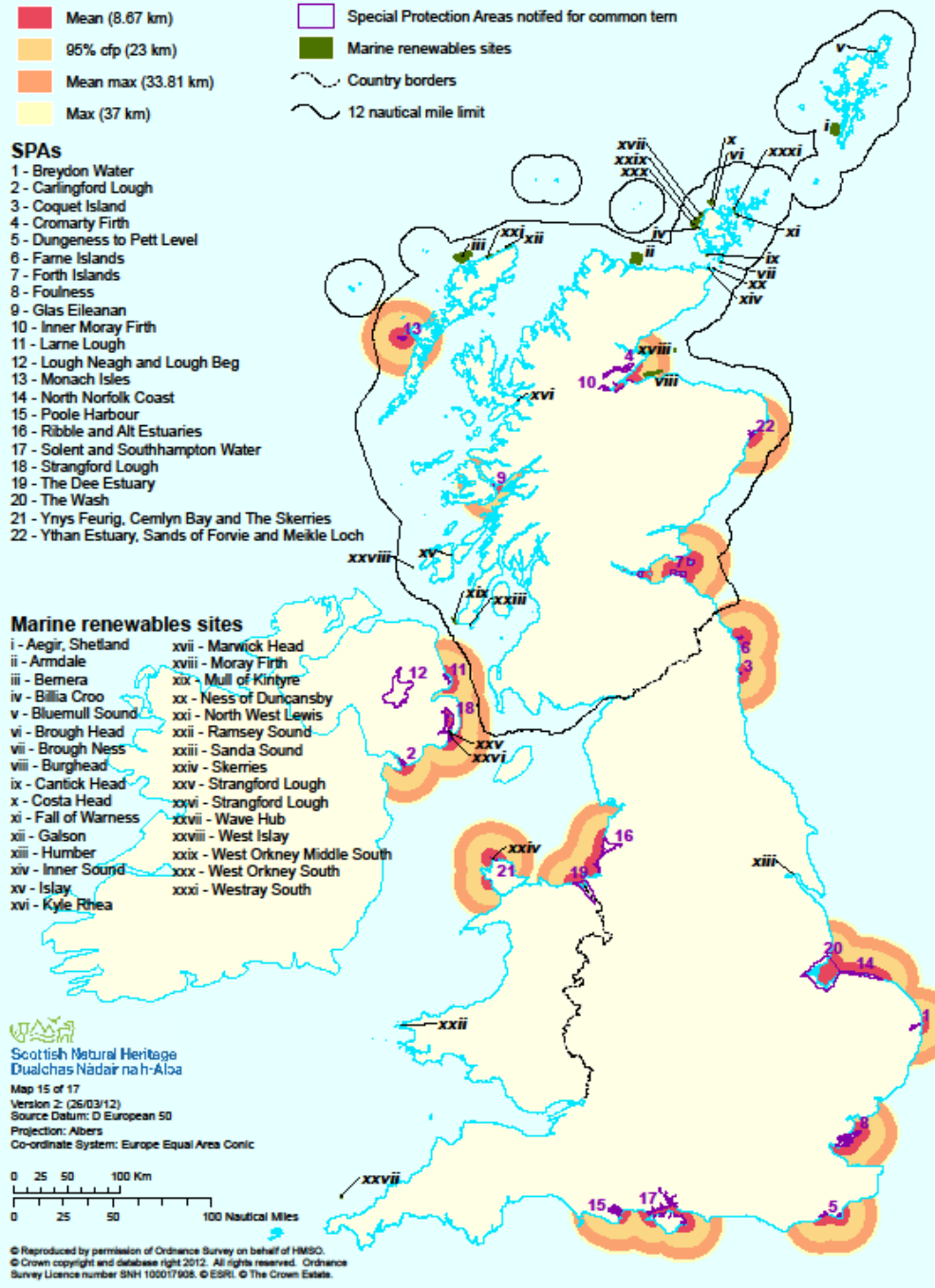
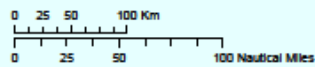
- 1 - Breydon Water
- 2 - Carlingford Lough
- 3 - Coquet Island
- 4 - Cromarty Firth
- 5 - Dungeness to Pett Level
- 6 - Farne Islands
- 7 - Forth Islands
- 8 - Foulness
- 9 - Glas Eileanan
- 10 - Inner Moray Firth
- 11 - Larne Lough
- 12 - Lough Neagh and Lough Beg
- 13 - Monach Isles
- 14 - North Norfolk Coast
- 15 - Poole Harbour
- 16 - Ribble and Alt Estuaries
- 17 - Solent and Southampton Water
- 18 - Strangford Lough
- 19 - The Dee Estuary
- 20 - The Wash
- 21 - Ynys Feurig, Cemlyn Bay and The Skerries
- 22 - Ythan Estuary, Sands of Forvie and Meikle Loch

**Marine renewables sites**

- |                      |                                 |
|----------------------|---------------------------------|
| i - Aegir, Shetland  | xvii - Marwick Head             |
| ii - Armdale         | xviii - Moray Firth             |
| iii - Bemera         | xix - Mull of Kintyre           |
| iv - Billia Croo     | xx - Ness of Duncansby          |
| v - Bluemull Sound   | xxi - North West Lewis          |
| vi - Brough Head     | xxii - Ramsey Sound             |
| vii - Brough Ness    | xxiii - Sanda Sound             |
| viii - Burghead      | xxiv - Skerries                 |
| ix - Cantick Head    | xxv - Strangford Lough          |
| x - Costa Head       | xxvi - Strangford Lough         |
| xi - Fall of Warness | xxvii - Wave Hub                |
| xii - Galson         | xxviii - West Islay             |
| xiii - Humber        | xxix - West Orkney Middle South |
| xiv - Inner Sound    | xxx - West Orkney South         |
| xv - Islay           | xxxi - Westray South            |
| xvi - Kyle Rhea      |                                 |

Scottish Natural Heritage  
 Dualchas Nàdair na h-Alba

Map 15 of 17  
 Version 2: (26/03/12)  
 Source Datum: D European 50  
 Projection: Albers  
 Co-ordinate System: Europe Equal Area Conic



## Cormorant:

### Breeding and foraging ranges

- Mean (8.46 km)
- Mean max (31.67 km)
- Max (50 km)
- Special Protection Areas notified for cormorant
- Marine renewables sites
- Country borders
- 12 Nautical mile limit

### SPAs

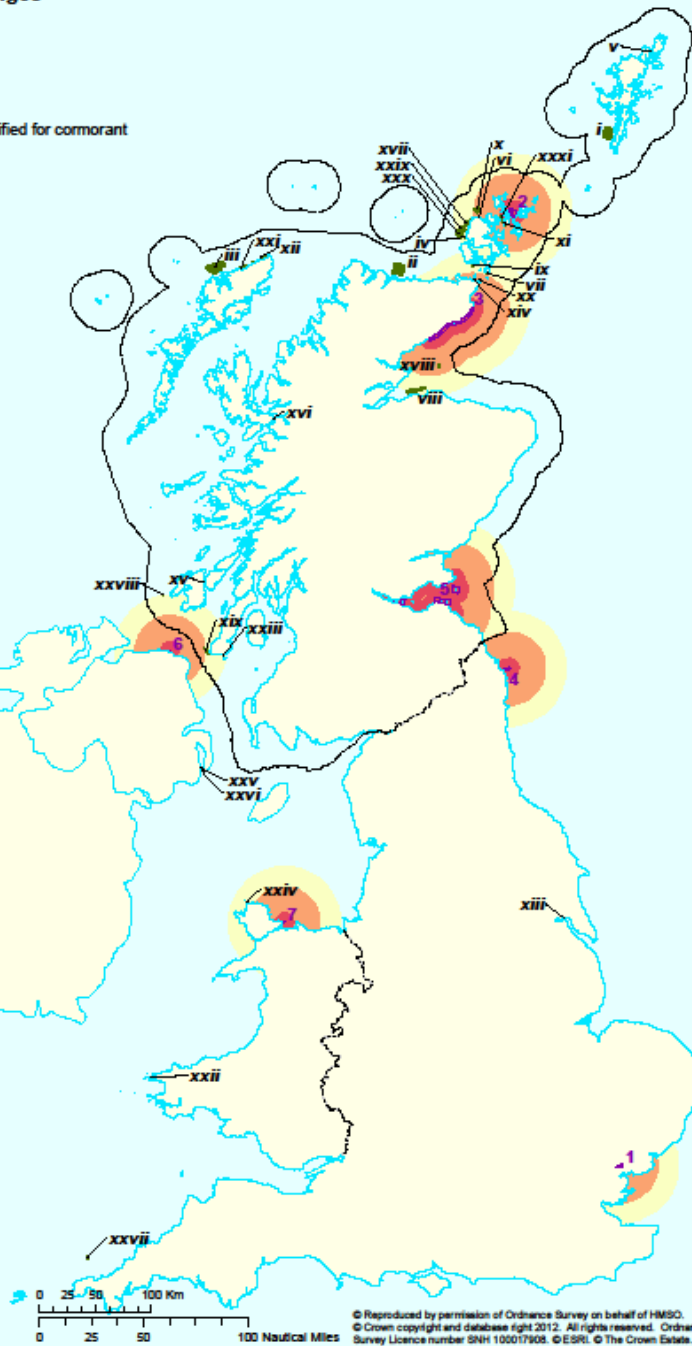
- 1 - Abberton Reservoir
- 2 - Calf of Eday
- 3 - East Caithness Cliffs
- 4 - Farnes Islands
- 5 - Forth Islands
- 6 - Sheep Island
- 7 - Ynys Seiriol/Puffin Island

### Marine renewables sites

- i - Aegir, Shetland
- ii - Armdale
- iii - Bemera
- iv - Billia Croo
- v - Bluemull Sound
- vi - Brough Head
- vii - Brough Ness
- viii - Burghead
- ix - Cantick Head
- x - Costa Head
- xi - Fall of Warness
- xii - Galson
- xiii - Humber
- xiv - Inner Sound
- xv - Islay
- xvi - Kyle Rhea
- xvii - Marwick Head
- xviii - Moray Firth
- xix - Mull of Kintyre
- xx - Ness of Duncansby
- xxi - North West Lewis
- xxii - Ramsey Sound
- xxiii - Sanda Sound
- xxiv - Skerries
- xxv - Strangford Lough
- xxvi - Strangford Lough
- xxvii - Wave Hub
- xxviii - West Islay
- xxix - West Orkney Middle South
- xxx - West Orkney South
- xxxi - Westray South

 Scottish Natural Heritage  
Dualchas Nàdar na h-Alba

Map 5 of 17  
Version 2: (19/03/12)  
Source Datum: D European 50  
Projection: Albers  
Co-ordinate System: Europe Equal Area Conic



© Reproduced by permission of Ordnance Survey on behalf of HMSO.  
© Crown copyright and database right 2012. All rights reserved. Ordnance  
Survey Licence number SNH 100017908. ©ESRI. © The Crown Estate.

# Fulmar:

## Breeding and foraging ranges



## SPAs

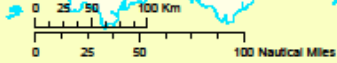
- 1 - Buchan Ness to Collieston Coast
- 2 - Calf of Eday
- 3 - Cape Wrath
- 4 - Copinsay
- 5 - East Caithness Cliffs
- 6 - Fair Isle
- 7 - Fetlar
- 8 - Flannan Isles
- 9 - Forth Islands
- 10 - Foula
- 11 - Fowlsheugh
- 12 - Handa
- 13 - Hermaness, Saxa Vord and Valla Field
- 14 - Hoy
- 15 - Mingulay and Bemeray
- 16 - North Caithness Cliffs
- 17 - North Rona and Sula Sgeir
- 18 - Noss
- 19 - Rathlin Island
- 20 - Rousay
- 21 - St Kilda
- 22 - Sumburgh Head
- 23 - The Shiant Isles
- 24 - Troup, Pennan and Lion's Heads
- 25 - West Westray

## Marine renewables sites

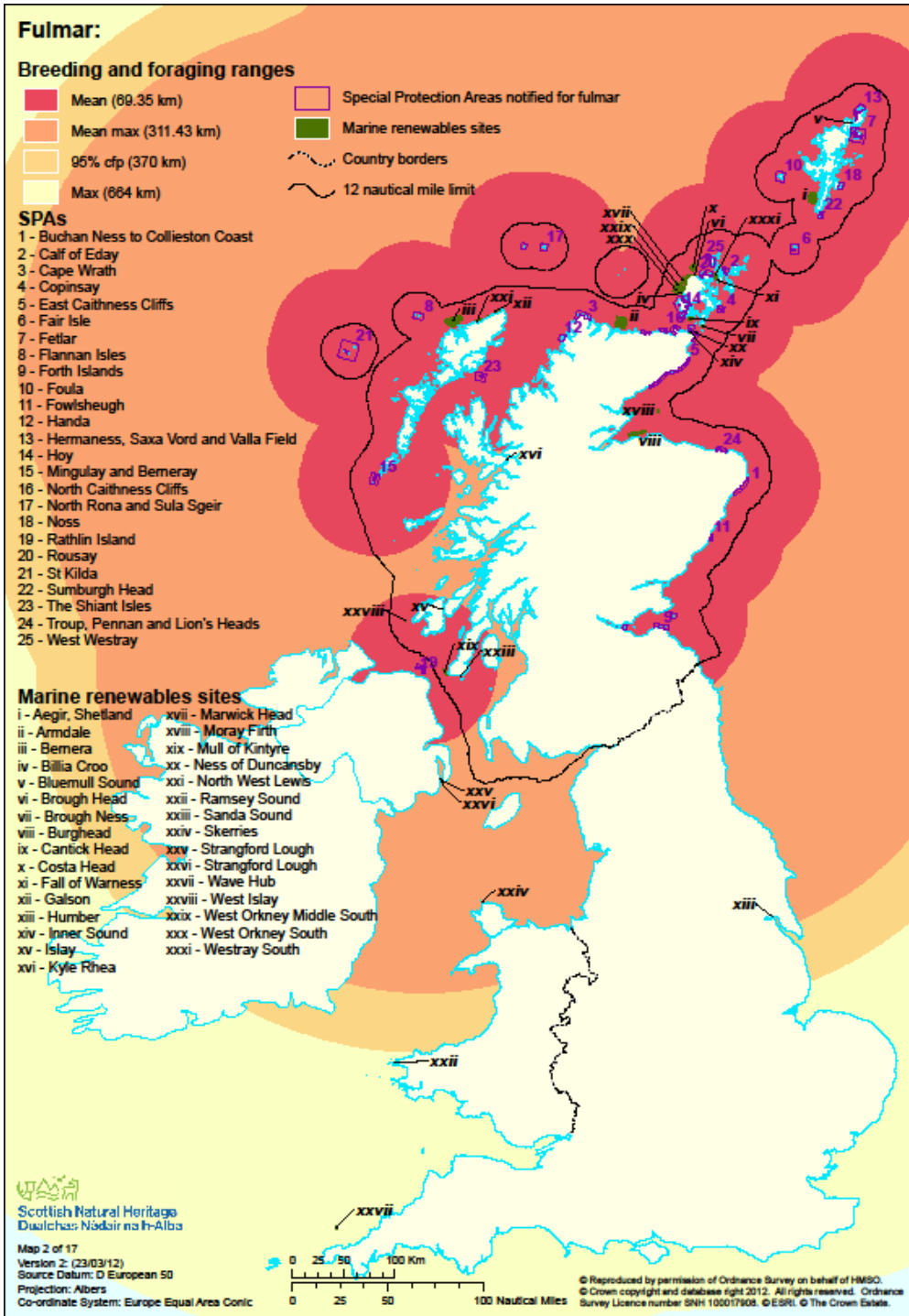
- |                      |                                 |
|----------------------|---------------------------------|
| i - Aegir, Shetland  | xvii - Marwick Head             |
| ii - Armdale         | xviii - Moray Firth             |
| iii - Bemera         | xix - Mull of Kintyre           |
| iv - Billia Croo     | xx - Ness of Duncansby          |
| v - Bluemull Sound   | xxi - North West Lewis          |
| vi - Brough Head     | xxii - Ramsey Sound             |
| vii - Brough Ness    | xxiii - Sanda Sound             |
| viii - Burghead      | xxiv - Skerries                 |
| ix - Cantick Head    | xxv - Strangford Lough          |
| x - Costa Head       | xxvi - Strangford Lough         |
| xi - Fall of Warness | xxvii - Wave Hub                |
| xii - Galson         | xxviii - West Islay             |
| xiii - Humber        | xxix - West Orkney Middle South |
| xiv - Inner Sound    | xxx - West Orkney South         |
| xv - Islay           | xxxi - Westray South            |
| xvi - Kyle Rhea      |                                 |

Scottish Natural Heritage  
Dualchas Nàdair na h-Alba

Map 2 of 17  
Version 2: (23/03/12)  
Source Datum: D European 50  
Projection: Albers  
Co-ordinate System: Europe Equal Area Conic



© Reproduced by permission of Ordnance Survey on behalf of HMSO.  
© Crown copyright and database right 2012. All rights reserved. Ordnance Survey Licence number SNH 100017908. ©ESRI. © The Crown Estate.



## Gannet:

### Breeding and foraging ranges



### SPAs

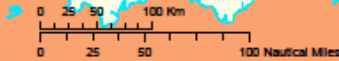
- 1 - Ailsa Craig
- 2 - Fair Isle
- 3 - Flamborough Head and Bempton Cliffs
- 4 - Forth Islands
- 5 - Grassholm
- 6 - Hermaness, Saxa Vord and Valla Field
- 7 - North Rona and Sula Sgeir
- 8 - Noss
- 9 - St Kilda
- 10 - Sule Skerry and Sule Stack

### Marine renewables sites

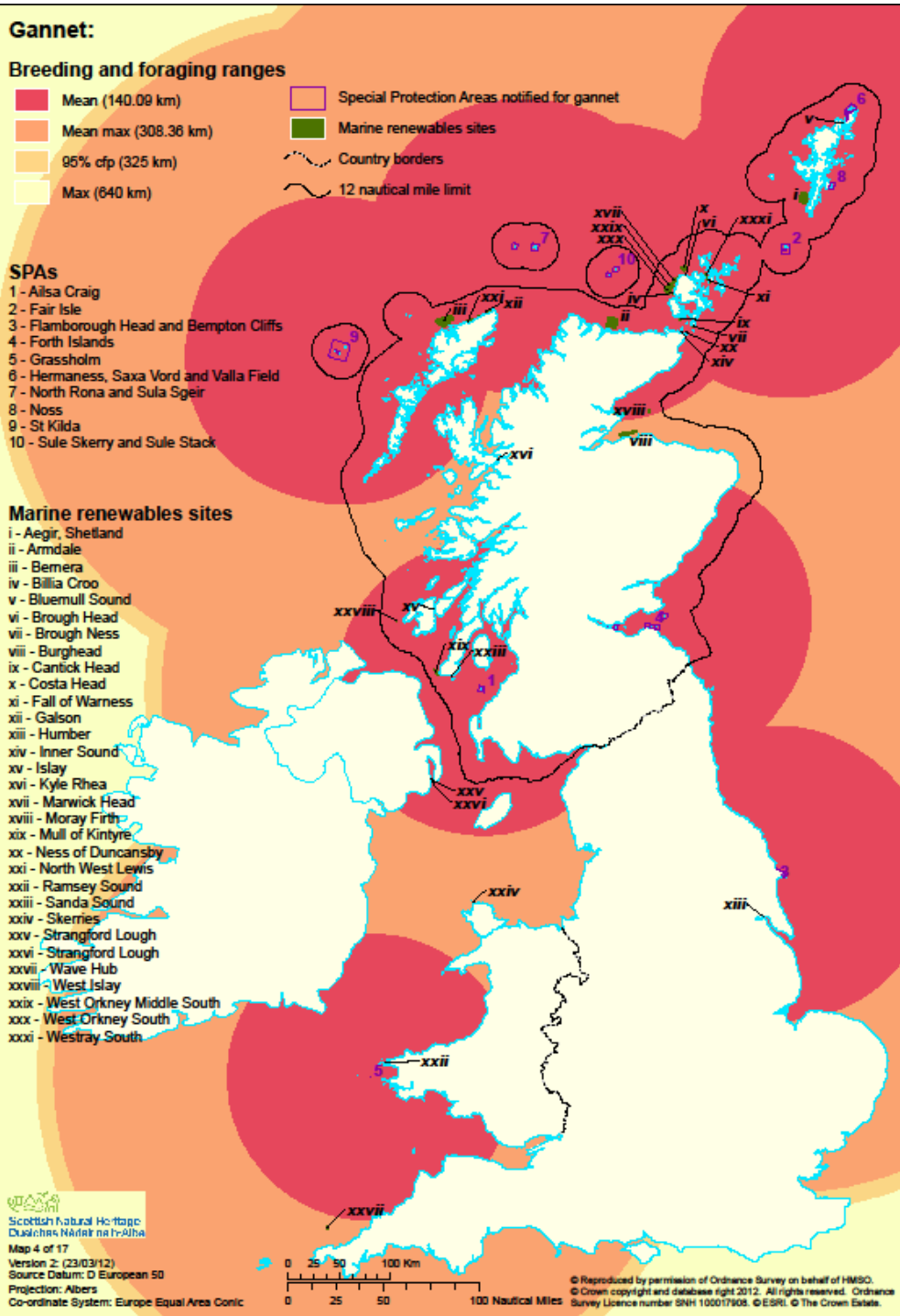
- i - Aegir, Shetland
- ii - Armdale
- iii - Bemera
- iv - Billia Croo
- v - Bluemull Sound
- vi - Brough Head
- vii - Brough Ness
- viii - Burghead
- ix - Cantick Head
- x - Costa Head
- xi - Fall of Warness
- xii - Galson
- xiii - Humber
- xiv - Inner Sound
- xv - Islay
- xvi - Kyle Rhea
- xvii - Marwick Head
- xviii - Moray Firth
- xix - Mull of Kintyre
- xx - Ness of Duncansby
- xxi - North West Lewis
- xxii - Ramsey Sound
- xxiii - Sanda Sound
- xxiv - Skerries
- xxv - Strangford Lough
- xxvi - Strangford Lough
- xxvii - Wave Hub
- xxviii - West Islay
- xxix - West Orkney Middle South
- xxx - West Orkney South
- xxxi - Westray South



Map 4 of 17  
Version 2: (23/03/12)  
Source Datum: D European 50  
Projection: Albers  
Co-ordinate System: Europe Equal Area Conic



© Reproduced by permission of Ordnance Survey on behalf of HMSO.  
© Crown copyright and database right 2012. All rights reserved. Ordnance Survey Licence number SNH 100017908. ©ESRI. © The Crown Estate.



# Guillemot:

## Breeding and foraging ranges



## SPAs

- 1 - Ailsa Craig
- 2 - Buchan Ness to Collieston Coast
- 3 - Calf of Eday
- 4 - Canna and Sanday
- 5 - Cape Wrath
- 6 - Copinsay
- 7 - East Caithness Cliffs
- 8 - Fair Isle
- 9 - Farne Islands
- 10 - Flamborough Head and Bempton Cliffs
- 11 - Flannan Isles
- 12 - Forth Islands
- 13 - Foula
- 14 - Fowlsheugh
- 15 - Handa
- 16 - Hermaness, Saxa Vord and Valla Field
- 17 - Hoy
- 18 - Marwick Head
- 19 - Mingulay and Bermeray
- 20 - North Caithness Cliffs
- 21 - North Colonsay and Western Cliffs
- 22 - North Rona and Sula Sgeir
- 23 - Noss
- 24 - Rathlin Island
- 25 - Rousay
- 26 - Rum
- 27 - Skomer and Skokholm
- 28 - St Abb's Head to Fast Castle
- 29 - St Kilda
- 30 - Sule Skerry and Sule Stack
- 31 - Sumburgh Head
- 32 - The Shiant Isles
- 33 - Troup, Pennan and Lion's Heads
- 34 - West Westray

## Marine renewables sites

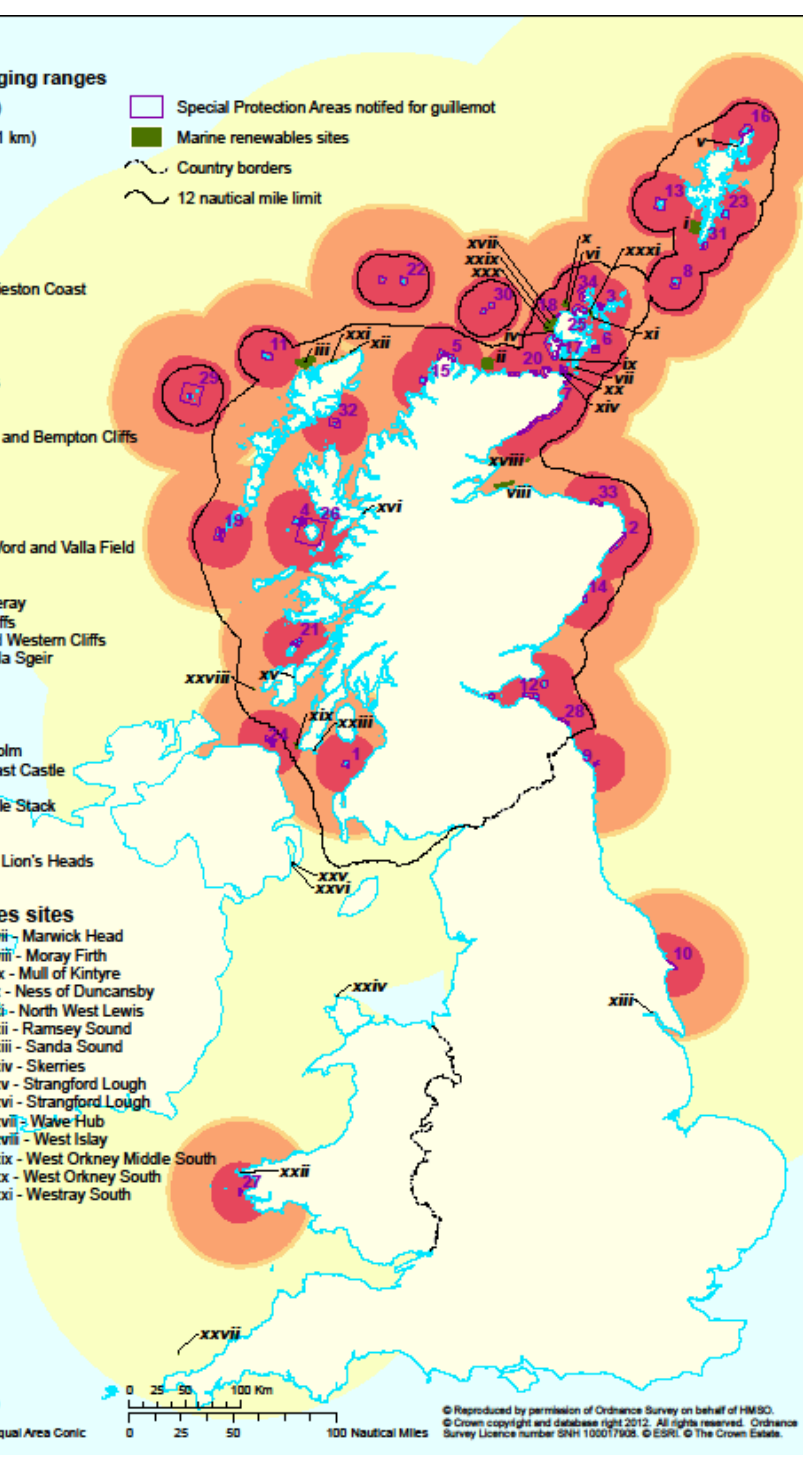
- |                      |                                 |
|----------------------|---------------------------------|
| i - Aegir, Shetland  | xvii - Marwick Head             |
| ii - Armdale         | xviii - Moray Firth             |
| iii - Bemera         | xix - Mull of Kintyre           |
| iv - Billia Croo     | xx - Ness of Duncansby          |
| v - Bluemull Sound   | xxi - North West Lewis          |
| vi - Brough Head     | xxii - Ramsey Sound             |
| vii - Brough Ness    | xxiii - Sanda Sound             |
| viii - Burghead      | xxiv - Skerries                 |
| ix - Cantick Head    | xxv - Strangford Lough          |
| x - Costa Head       | xxvi - Strangford Lough         |
| xi - Fall of Warness | xxvii - Wave Hub                |
| xii - Galson         | xxviii - West Islay             |
| xiii - Humber        | xxix - West Orkney Middle South |
| xiv - Inner Sound    | xxx - West Orkney South         |
| xv - Islay           | xxxi - Westray South            |
| xvi - Kyle Rhea      |                                 |

 Scottish Natural Heritage  
Dùchdas Naòir na h-Alba

Map 7 of 17  
Version 2: (21/03/12)  
Source Datum: D European 50  
Projection: Albers  
Co-ordinate System: Europe Equal Area Centric








© Reproduced by permission of Ordnance Survey on behalf of HMSO.  
© Crown copyright and database right 2012. All rights reserved. Ordnance Survey Licence number SNH 100017908. © ESRI, © The Crown Estate.



## Herring gull:

### Breeding and foraging ranges

-  95% cfp (54 km)
-  Special Protection Areas notified for herring gull
-  Tidal and wave renewable energy sites
-  Country borders
-  12 nautical mile limit

### SPAs

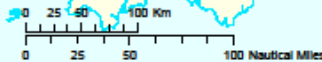
- 1 - Ailsa Craig
- 2 - Alde-Ore Estuary
- 3 - Buchan Ness to Collieston Coast
- 4 - Canna and Sanday
- 5 - East Caithness Cliffs
- 6 - Forth Islands
- 7 - Flamborough Head and Bempton Cliffs
- 8 - Fowlsheugh
- 9 - Morecambe Bay
- 10 - Rathlin Island
- 11 - St Abb's Head to Fast Castle
- 12 - Troup, Pennan and Lion's Heads

### Marine renewables sites

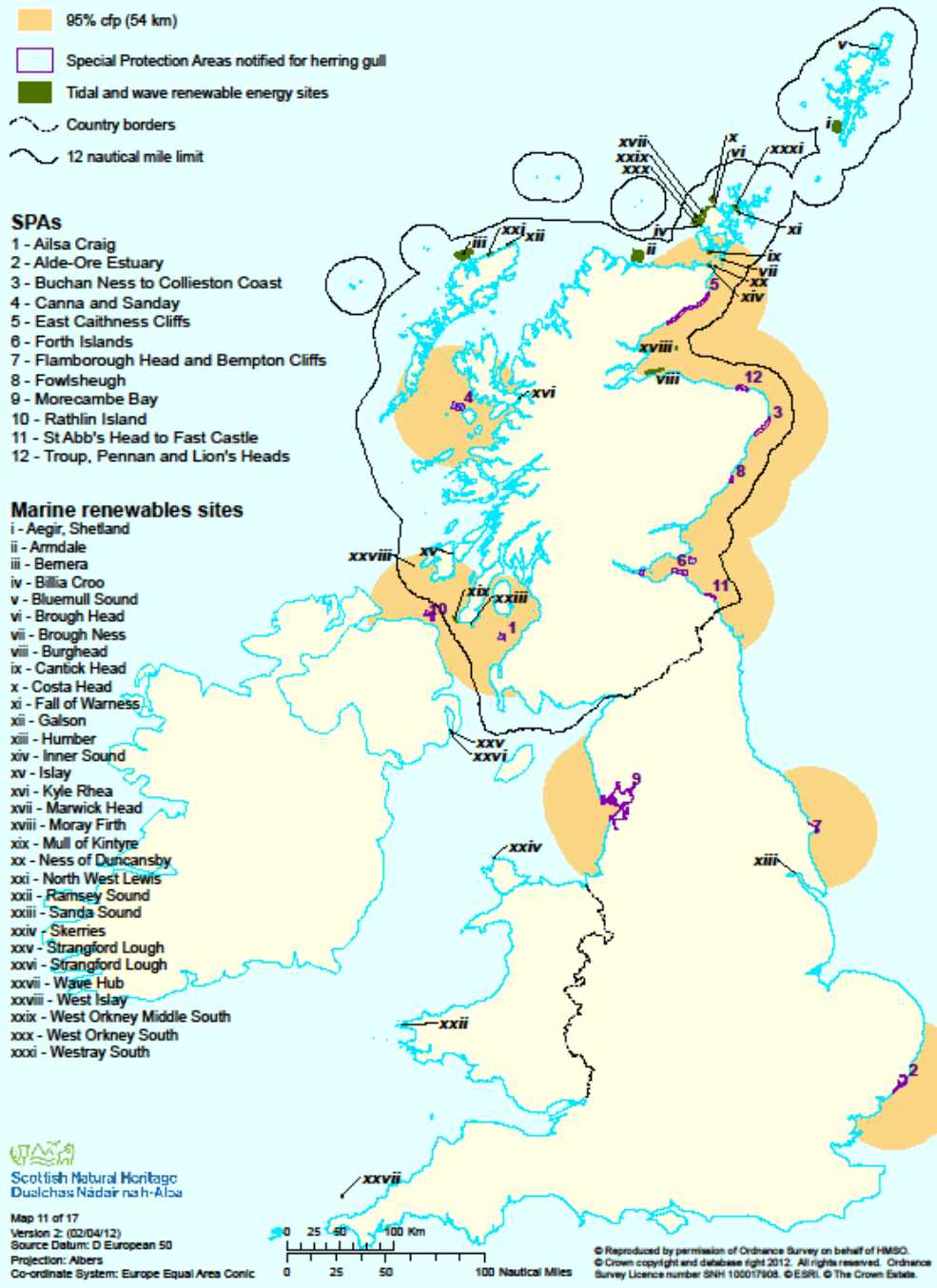
- i - Aegir, Shetland
- ii - Armdale
- iii - Bemera
- iv - Billia Croo
- v - Bluemull Sound
- vi - Brough Head
- vii - Brough Ness
- viii - Burghead
- ix - Cantick Head
- x - Costa Head
- xi - Fall of Warness
- xii - Galson
- xiii - Humber
- xiv - Inner Sound
- xv - Islay
- xvi - Kyle Rhea
- xvii - Marwick Head
- xviii - Moray Firth
- xix - Mull of Kintyre
- xx - Ness of Duncansby
- xxi - North West Lewis
- xxii - Ramsey Sound
- xxiii - Sanda Sound
- xxiv - Skerries
- xxv - Strangford Lough
- xxvi - Strangford Lough
- xxvii - Wave Hub
- xxviii - West Islay
- xxix - West Orkney Middle South
- xxx - West Orkney South
- xxxi - Westray South

  
Scottish Natural Heritage  
Dualchas Nàdair na h-Alba

Map 11 of 17  
Version 2: (02/04/12)  
Source Datum: D European 50  
Projection: Albers  
Co-ordinate System: Europe Equal Area Conic

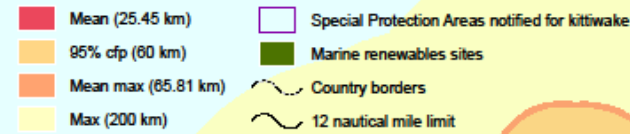


© Reproduced by permission of Ordnance Survey on behalf of HMSO.  
© Crown copyright and database right 2012. All rights reserved. Ordnance  
Survey Licence number SNH 100017908. ©ESRI. © The Crown Estate.



# Kittiwake:

## Breeding and foraging ranges



## SPAs

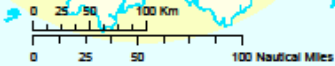
- 1 - Ailsa Craig
- 2 - Buchan Ness to Collieston Coast
- 3 - Calf of Eday
- 4 - Canna and Sanday
- 5 - Cape Wrath
- 6 - Copinsay
- 7 - East Caithness Cliffs
- 8 - Fair Isle
- 9 - Farne Islands
- 10 - Flamborough Head and Bempton Cliffs
- 11 - Flannan Isles
- 12 - Forth Islands
- 13 - Foula
- 14 - Fowlsheugh
- 15 - Handa
- 16 - Hermaness, Saxa Vord and Valla Field
- 17 - Hoy
- 18 - Marwick Head
- 19 - Mingulay and Bermeray
- 20 - North Caithness Cliffs
- 21 - North Colonsay and Western Cliffs
- 22 - North Rona and Sula Sgeir
- 23 - Noss
- 24 - Rathlin Island
- 25 - Rousay
- 26 - Rum
- 27 - Skomer and Skokholm
- 28 - St Abb's Head to Fast Castle
- 29 - St Kilda
- 30 - Sumburgh Head
- 31 - The Shiant Isles
- 32 - Troup, Pennan and Lion's Heads
- 33 - West Westray

## Marine renewables sites

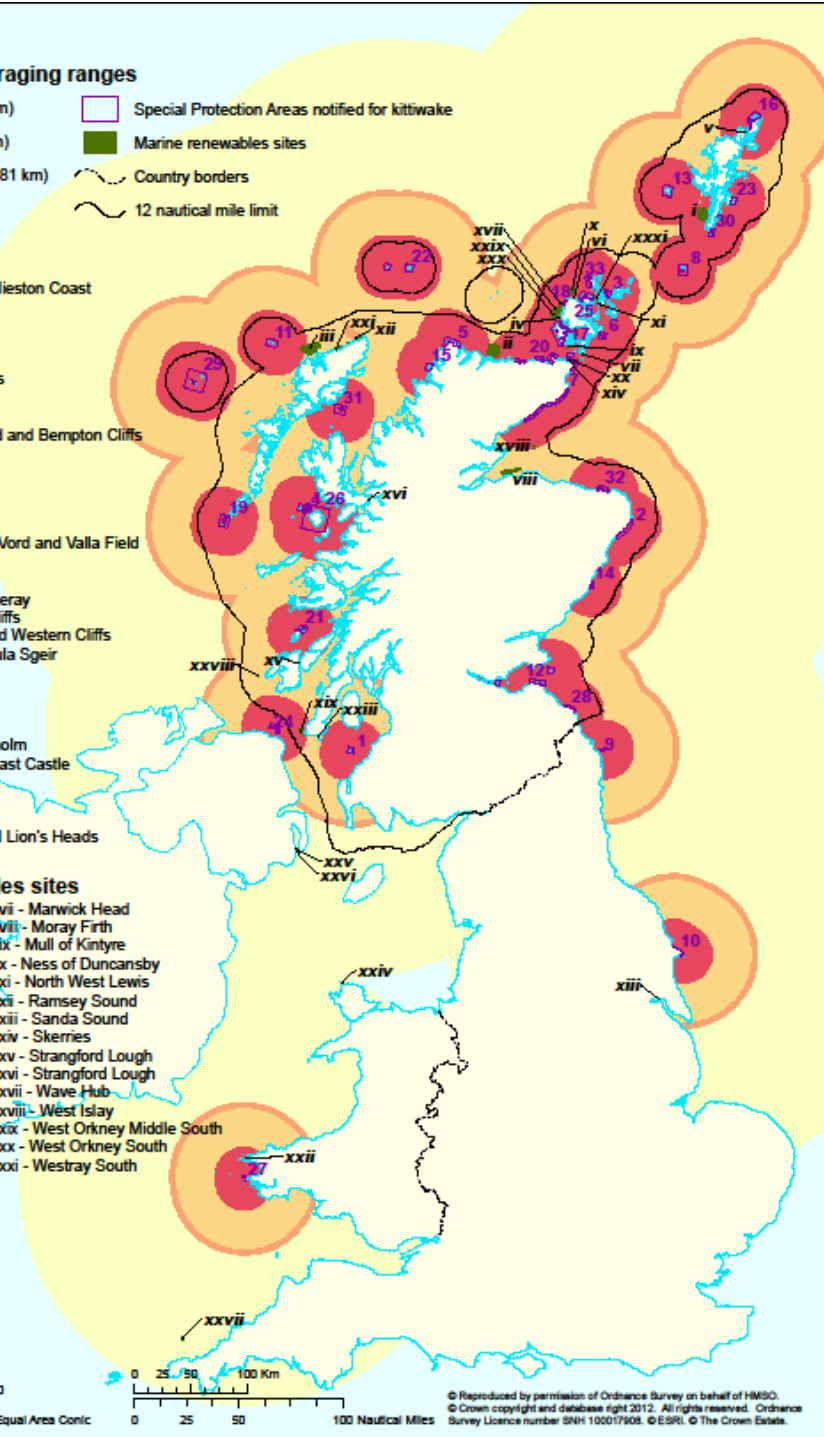
- |                      |                                 |
|----------------------|---------------------------------|
| i - Aegir, Shetland  | xvii - Marwick Head             |
| ii - Armdale         | xviii - Moray Firth             |
| iii - Bemera         | xix - Mull of Kintyre           |
| iv - Billia Croo     | xx - Ness of Duncansby          |
| v - Bluemull Sound   | xxi - North West Lewis          |
| vi - Brough Head     | xxii - Ramsey Sound             |
| vii - Brough Ness    | xxiii - Sanda Sound             |
| viii - Burghead      | xxiv - Skerries                 |
| ix - Cantick Head    | xxv - Strangford Lough          |
| x - Costa Head       | xxvi - Strangford Lough         |
| xi - Fall of Warness | xxvii - Wave Hub                |
| xii - Galson         | xxviii - West Islay             |
| xiii - Humber        | xxix - West Orkney Middle South |
| xiv - Inner Sound    | xxx - West Orkney South         |
| xv - Islay           | xxxi - Westray South            |
| xvi - Kyle Rhea      |                                 |


 Scottish Natural Heritage  
 Duilichas Nàdair na h-Alba

Map 12 of 17  
 Version 2: (23/03/12)  
 Source Datum: D European 50  
 Projection: Albers  
 Co-ordinate System: Europe Equal Area Conic



© Reproduced by permission of Ordnance Survey on behalf of HMSO.  
 © Crown copyright and database right 2012. All rights reserved. Ordnance  
 Survey Licence number SNH 100017908. ©ESRI. © The Crown Estate.





## Little tern:

### Breeding and foraging ranges



### SPAs

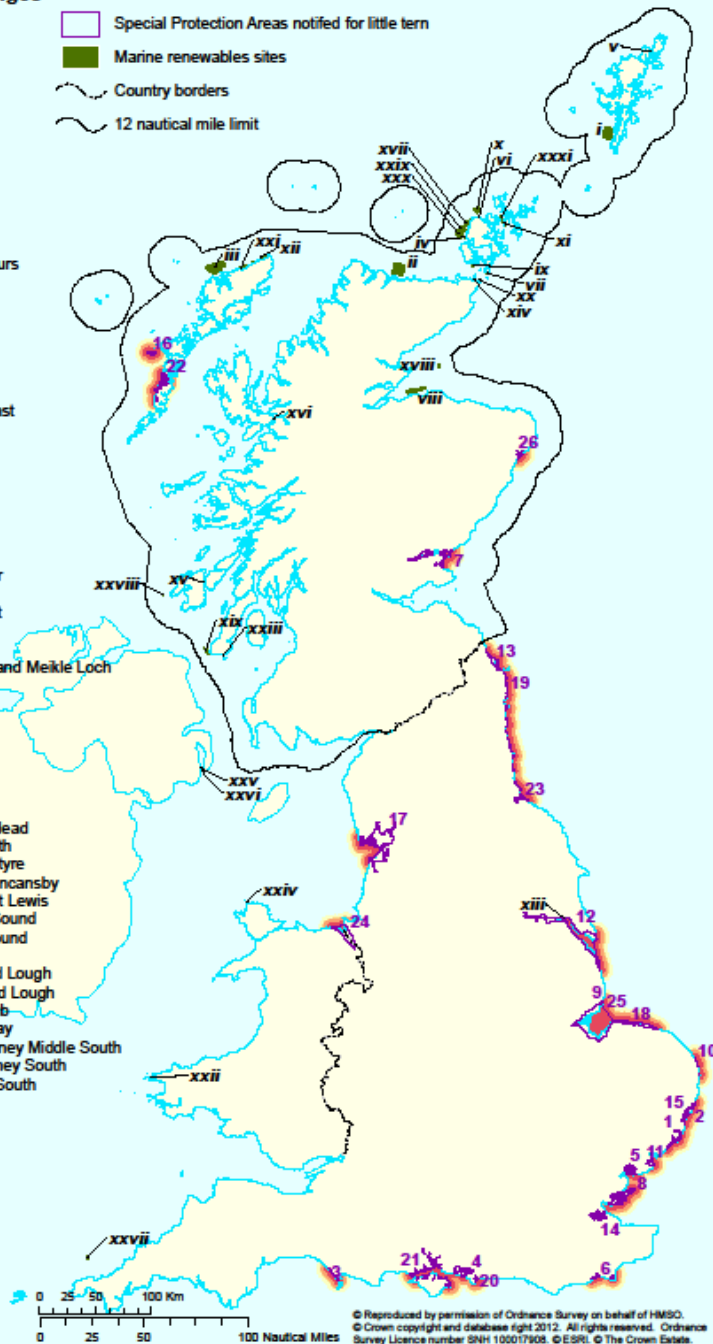
- 1 - Ailde-Ore Estuary
- 2 - Benacre to Easton Bavents
- 3 - Chesil Beach and The Fleet
- 4 - Chichester and Langstone Harbours
- 5 - Colne Estuary
- 6 - Dungeness to Pett Level
- 7 - Firth of Tay and Eden Estuary
- 8 - Foulness
- 9 - Gibraltar Point
- 10 - Great Yarmouth North Denes
- 11 - Hamford Water
- 12 - Humber Flats, Marshes and Coast
- 13 - Lindisfame
- 14 - Medway Estuary and Marshes
- 15 - Minsmere - Walberswick
- 16 - Monach Isles
- 17 - Morecambe Bay
- 18 - North Norfolk Coast
- 19 - Northumbria Coast
- 20 - Paghambour
- 21 - Solent and Southampton Water
- 22 - South Uist Machair and Lochs
- 23 - Teesmouth and Cleveland Coast
- 24 - The Dee Estuary
- 25 - The Wash
- 26 - Ythan Estuary, Sands of Forvie and Meikle Loch

### Marine renewables sites

- |                      |                                 |
|----------------------|---------------------------------|
| i - Aegir, Shetland  | xvii - Marwick Head             |
| ii - Armdale         | xviii - Moray Firth             |
| iii - Bemera         | xx - Mull of Kintyre            |
| iv - Billia Croo     | xxi - Ness of Duncansby         |
| v - Bluemull Sound   | xxii - North West Lewis         |
| vi - Brough Head     | xxiii - Sanda Sound             |
| vii - Brough Ness    | xxiv - Skerries                 |
| viii - Burghead      | xxv - Strangford Lough          |
| ix - Cantick Head    | xxvi - Strangford Lough         |
| x - Costa Head       | xxvii - Wave Hub                |
| xi - Fall of Warness | xxviii - West Islay             |
| xii - Galsion        | xxix - West Orkney Middle South |
| xiii - Humber        | xxx - West Orkney South         |
| xiv - Inner Sound    | xxxi - Westray South            |
| xv - Islay           |                                 |
| xvi - Kyle Rhea      |                                 |

  
 Scottish Natural Heritage  
 Duilchas Nádar na h-Aloa






Map 17 of 17  
 Version 2: (26/03/12)  
 Source Datum: D European 50  
 Projection: Albers  
 Co-ordinate System: Europe Equal Area Conic



© Reproduced by permission of Ordnance Survey on behalf of HMSO.  
 © Crown copyright and database right 2012. All rights reserved. Ordnance Survey Licence number SNH 100017908. ©ESRI, © The Crown Estate.

## Lesser black-backed gull:

### Breeding and foraging ranges

-  95% cfp (135 km)
-  Special Protection Areas notified for lesser black-backed gull
-  Marine renewables sites
-  Country borders
-  12 nautical mile limit

### SPAs

- 1 - Ailsa Craig
- 2 - Ailsa-Craig Estuary
- 3 - Bowland Fells
- 4 - Forth Islands
- 5 - Isles of Scilly
- 6 - Lough Neagh and Lough Beg
- 7 - Morecambe Bay
- 8 - Rathlin Island
- 9 - Ribble and Alt Estuaries
- 10 - Skomer and Skokholm

### Marine renewables sites

- i - Aegir, Shetland
- ii - Armdale
- iii - Bemera
- iv - Billia Croo
- v - Bluemull Sound
- vi - Brough Head
- vii - Brough Ness
- viii - Burghead
- ix - Cantick Head
- x - Costa Head
- xi - Fall of Warness
- xii - Galson
- xiii - Humber
- xiv - Inner Sound
- xv - Islay
- xvi - Kyle Rhea
- xvii - Marwick Head
- xviii - Moray Firth
- xix - Mull of Kintyre
- xx - Ness of Duncansby
- xxi - North West Lewis
- xxii - Ramsey Sound
- xxiii - Sanda Sound
- xxiv - Skerries
- xxv - Strangford Lough
- xxvi - Strangford Lough
- xxvii - Wave Hub
- xxviii - West Islay
- xxix - West Orkney Middle South
- xxx - West Orkney South
- xxxi - Westray South

  
 Scottish Natural Heritage  
 Duilichas Nàdar na h-Alba

Map 10 of 17  
 Version 2: (23/03/12)  
 Source Datum: D European 50  
 Projection: Albers  
 Co-ordinate System: Europe Equal Area Conic



© Reproduced by permission of Ordnance Survey on behalf of HMSO.  
 © Crown copyright and database right 2012. All rights reserved. Ordnance  
 Survey Licence number SNH 100017908. ©ESRI, © The Crown Estate.

## Manx shearwater:

### Breeding and foraging ranges

- Mean (171.7 km)
- Mean max (196.46 km)
- 95% cfp (375 km)
- Max (400 km)
- Special Protection Areas notified for manx shearwater
- Marine renewables sites
- Country borders
- 12 nautical mile limit

### SPAs

- 1 - Glannau Aberdaron and Ynys Enlli/ Aberdaron Coast and Bardsey Island
- 2 - Rum
- 3 - Skomer, Skokholm and Middleholm
- 4 - St Kilda

### Marine renewables sites

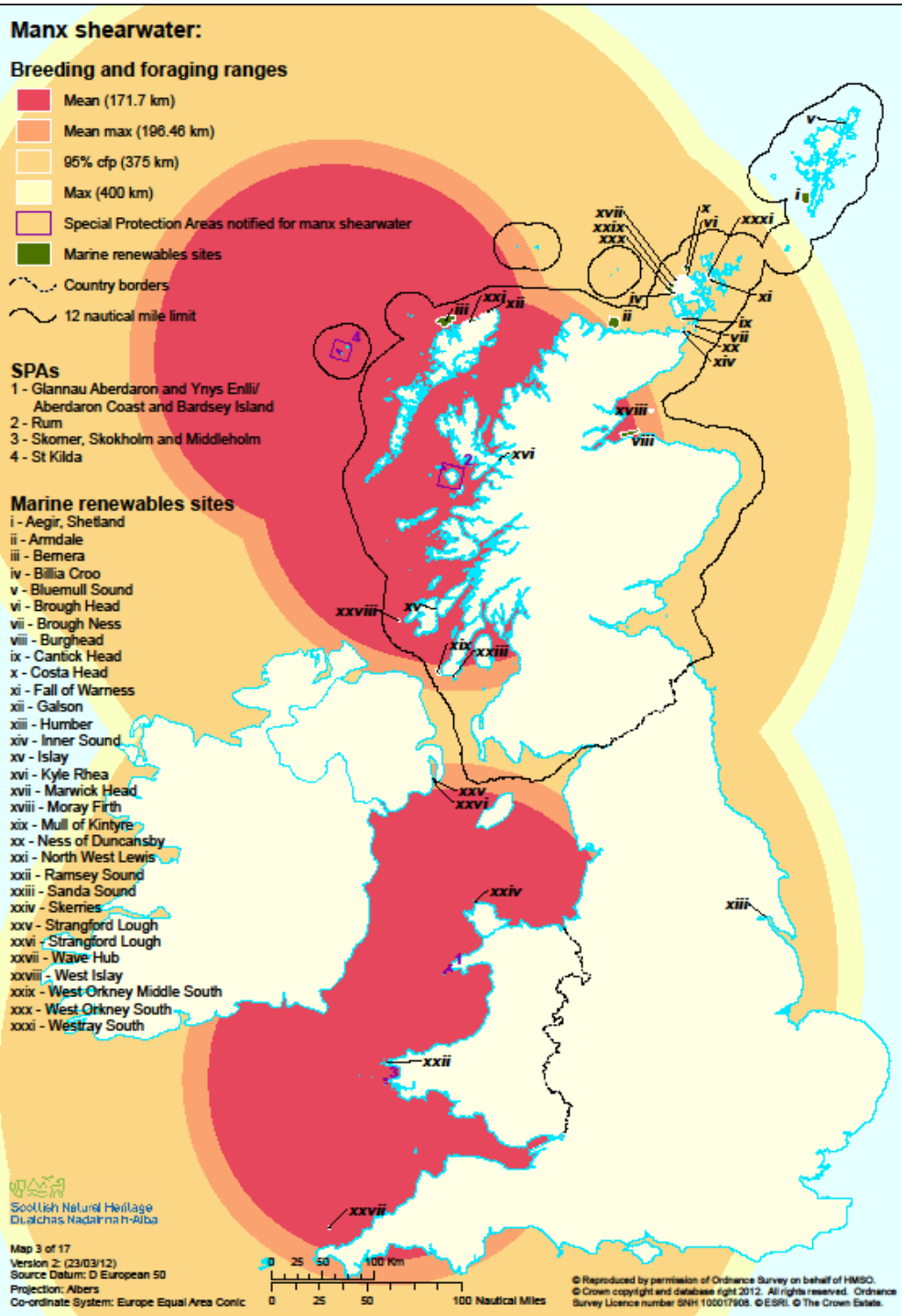
- i - Aegir, Shetland
- ii - Armdale
- iii - Bemera
- iv - Billia Croo
- v - Bluemull Sound
- vi - Brough Head
- vii - Brough Ness
- viii - Burghead
- ix - Cantick Head
- x - Costa Head
- xi - Fall of Warness
- xii - Galson
- xiii - Humber
- xiv - Inner Sound
- xv - Islay
- xvi - Kyle Rhea
- xvii - Marwick Head
- xviii - Moray Firth
- xix - Mull of Kintyre
- xx - Ness of Duncansby
- xxi - North West Lewis
- xxii - Ramsey Sound
- xxiii - Sanda Sound
- xxiv - Skerries
- xxv - Strangford Lough
- xxvi - Strangford Lough
- xxvii - Wave Hub
- xxviii - West Islay
- xxix - West Orkney Middle South
- xxx - West Orkney South
- xxxi - Westray South

 Scottish Natural Heritage  
Dùthaich Nàdar na h-Alba

Map 3 of 17  
Version 2: (23/03/12)  
Source Datum: D European 50  
Projection: Albers  
Co-ordinate System: Europe Equal Area Conic




© Reproduced by permission of Ordnance Survey on behalf of HMSO.  
© Crown copyright and database right 2012. All rights reserved. Ordnance Survey Licence number SNH 100017908. ©ESRI. © The Crown Estate.



# Puffin:

## Breeding and foraging ranges



## SPAs

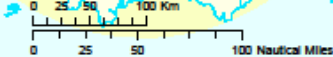
- 1 - Canna and Sanday
- 2 - Cape Wrath
- 3 - Coquet Island
- 4 - East Caithness Cliffs
- 5 - Fair Isle
- 6 - Farne Islands
- 7 - Flamborough Head and Bempton Cliffs
- 8 - Flannan Isles
- 9 - Forth Islands
- 10 - Foula
- 11 - Hermaness, Saxa Vord and Valla Field
- 12 - Hoy
- 13 - Mingulay and Bemera
- 14 - North Caithness Cliffs
- 15 - North Rona and Sula Sgeir
- 16 - Noss
- 17 - Rathlin Island
- 18 - Skomer and Skokholm
- 19 - St Kilda
- 20 - Sule Skerry and Sule Stack
- 21 - The Shiant Isles

## Marine renewables sites

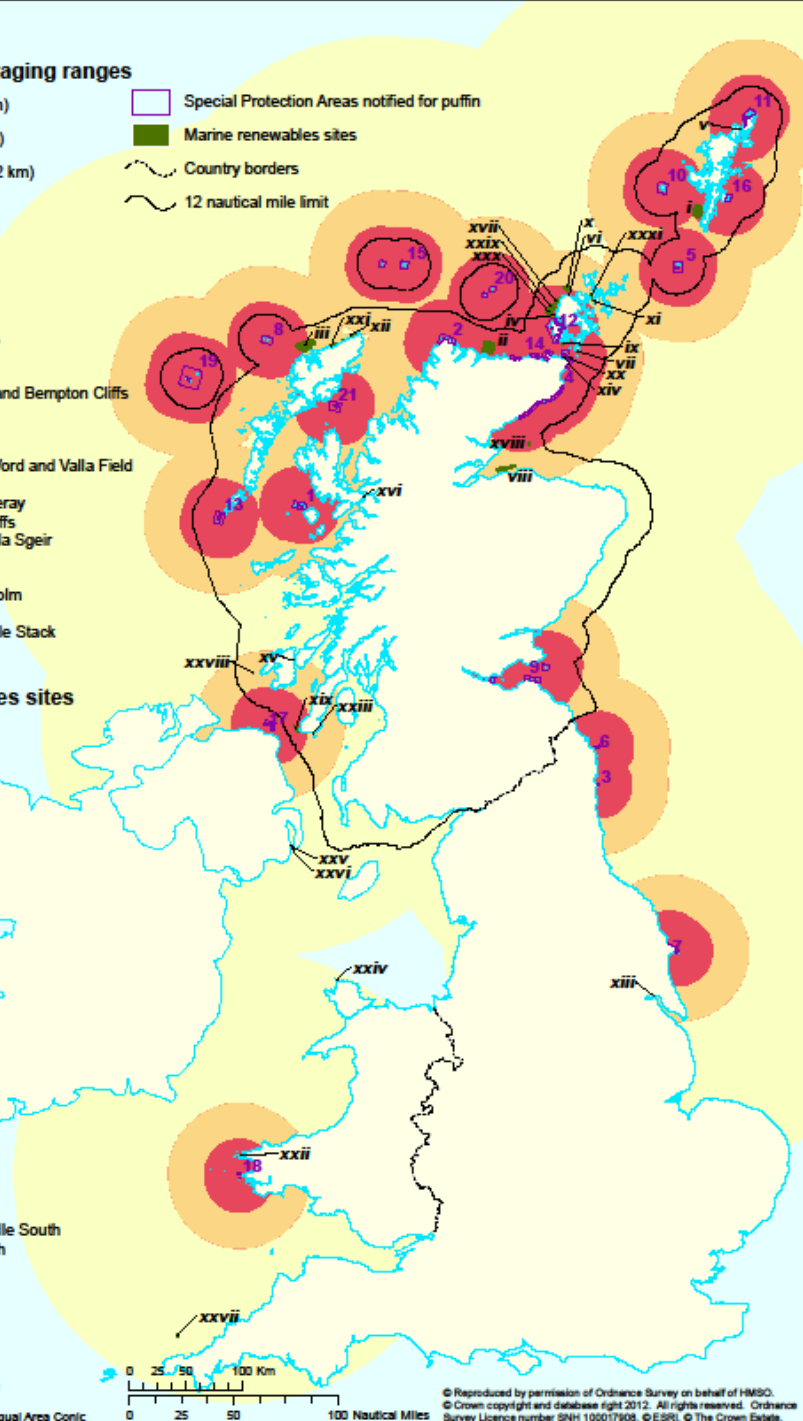
- i - Aegir, Shetland
- ii - Armdale
- iii - Bemera
- iv - Billia Croo
- v - Bluemull Sound
- vi - Brough Head
- vii - Brough Ness
- viii - Burghead
- ix - Cantick Head
- x - Costa Head
- xi - Fall of Warness
- xii - Galson
- xiii - Humber
- xiv - Inner Sound
- xv - Islay
- xvi - Kyle Rhea
- xvii - Marwick Head
- xviii - Moray Firth
- xix - Mull of Kintyre
- xx - Ness of Duncansby
- xxi - North West Lewis
- xxii - Ramsey Sound
- xxiii - Sanda Sound
- xxiv - Skerries
- xxv - Strangford Lough
- xxvi - Strangford Lough
- xxvii - Wave Hub
- xxviii - West Islay
- xxix - West Orkney Middle South
- xxx - West Orkney South
- xxxi - Westray South

Scottish Natural Heritage  
 Duilichas Nàdar na h-Alba

Map 9 of 17  
 Version 2: (23/03/12)  
 Source Datum: D European 50  
 Projection: Albers  
 Co-ordinate System: Europe Equal Area Conic



© Reproduced by permission of Ordnance Survey on behalf of HMSO.  
 © Crown copyright and database right 2012. All rights reserved. Ordnance Survey Licence number SNH 100017908. ©ESRI. © The Crown Estate.



## Roseate tern:

### Breeding and foraging ranges



### SPAs

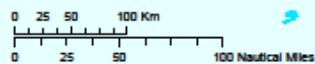
- 1 - Coquet Island
- 2 - Farne Islands
- 3 - Forth Islands
- 4 - Larne Lough
- 5 - North Norfolk Coast
- 6 - Solent and Southampton Water
- 7 - Ynys Feurig, Cemlyn Bay and The Skerries

### Marine renewables sites

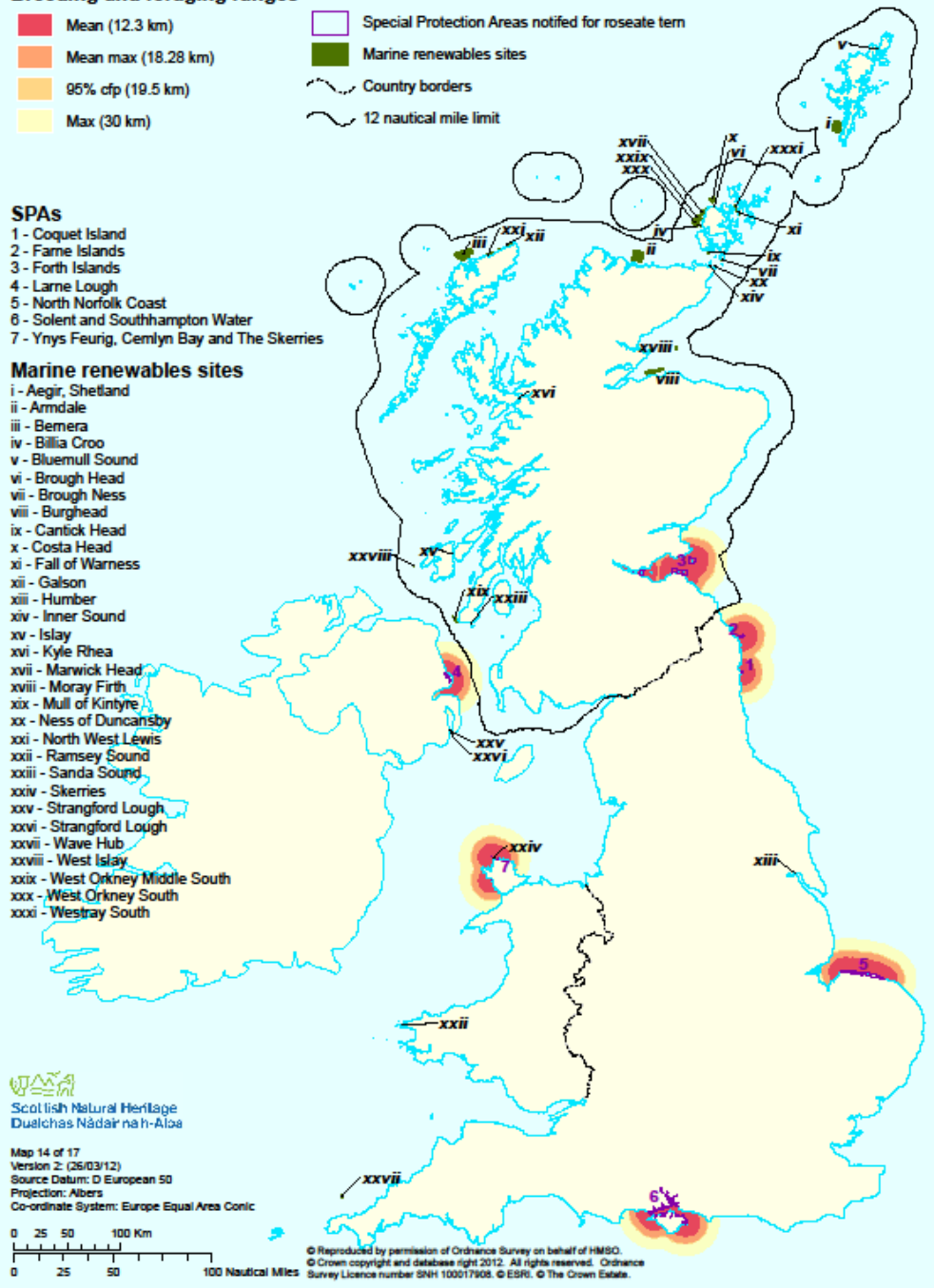
- i - Aegir, Shetland
- ii - Armdale
- iii - Bemera
- iv - Billia Croo
- v - Bluemull Sound
- vi - Brough Head
- vii - Brough Ness
- viii - Burghead
- ix - Cantick Head
- x - Costa Head
- xi - Fall of Warness
- xii - Galson
- xiii - Humber
- xiv - Inner Sound
- xv - Islay
- xvi - Kyle Rhea
- xvii - Marwick Head
- xviii - Moray Firth
- xix - Mull of Kintyre
- xx - Ness of Duncansby
- xxi - North West Lewis
- xxii - Ramsey Sound
- xxiii - Sanda Sound
- xxiv - Skerries
- xxv - Strangford Lough
- xxvi - Strangford Lough
- xxvii - Wave Hub
- xxviii - West Islay
- xxix - West Orkney Middle South
- xxx - West Orkney South
- xxxi - Westray South

  
 Scottish Natural Heritage  
 Duilichas Nàdar na h-Alba

Map 14 of 17  
 Version 2: (26/03/12)  
 Source Datum: D European 50  
 Projection: Albers  
 Co-ordinate System: Europe Equal Area Conic



© Reproduced by permission of Ordnance Survey on behalf of HMGO.  
 © Crown copyright and database right 2012. All rights reserved. Ordnance  
 Survey Licence number SNH 100017908. © ESRI. © The Crown Estate.



## Razorbill:

### Breeding and foraging ranges



### SPAs

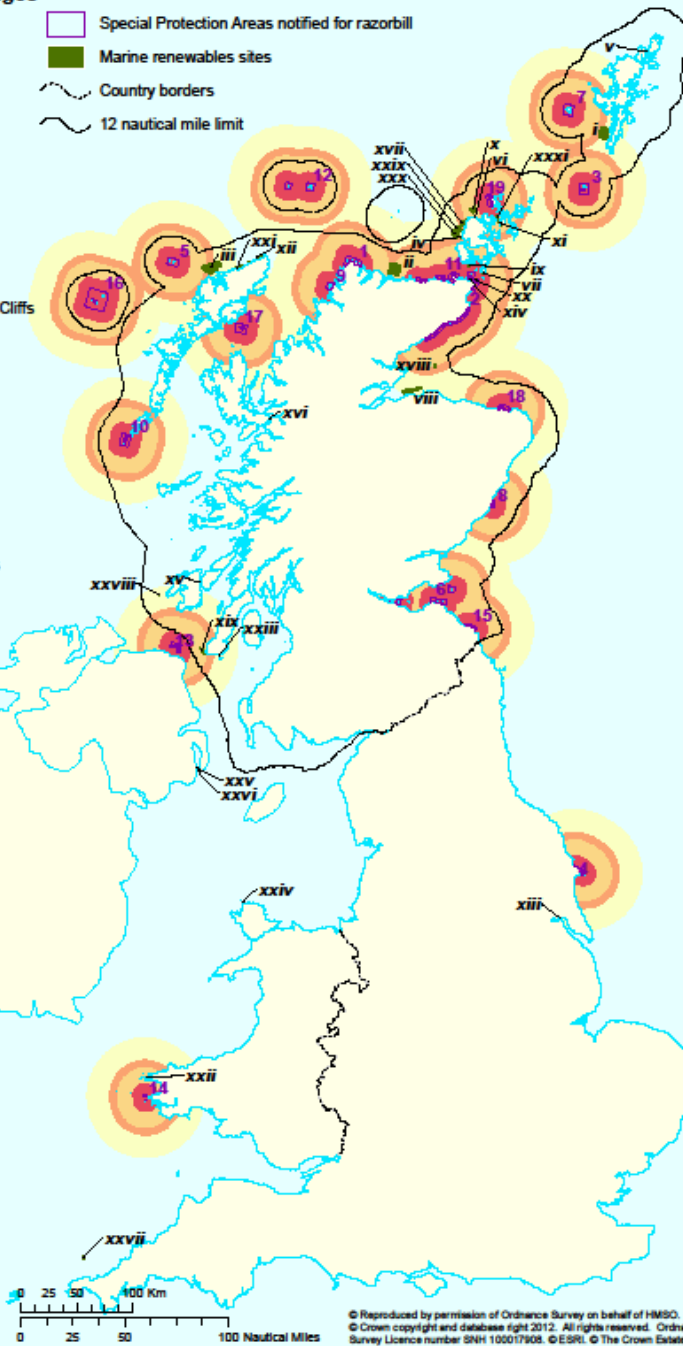
- 1 - Cape Wrath
- 2 - East Caithness Cliffs
- 3 - Fair Isle
- 4 - Flamborough Head and Bempton Cliffs
- 5 - Flannan Isles
- 6 - Forth Islands
- 7 - Foula
- 8 - Fowlsheugh
- 9 - Handa
- 10 - Mingulay and Bemera
- 11 - North Caithness Cliffs
- 12 - North Rona and Sula Sgeir
- 13 - Rathlin Island
- 14 - Skomer and Skokholm
- 15 - St Abb's Head to Fast Castle
- 18 - St Kilda
- 17 - The Shiant Isles
- 18 - Troup, Pennan and Lion's Heads
- 19 - West Westray

### Marine renewables sites

- i - Aegir, Shetland
- ii - Armdale
- iii - Bemera
- iv - Billia Croo
- v - Bluemull Sound
- vi - Brough Head
- vii - Brough Ness
- viii - Burghead
- ix - Cantick Head
- x - Costa Head
- xi - Fall of Warness
- xii - Galson
- xiii - Humber
- xiv - Inner Sound
- xv - Islay
- xvi - Kyle Rhea
- xvii - Marwick Head
- xviii - Moray Firth
- xix - Mull of Kintyre
- xx - Ness of Duncansby
- xxi - North West Lewis
- xxii - Ramsey Sound
- xxiii - Sanda Sound
- xxiv - Skerries
- xxv - Strangford Lough
- xxvi - Strangford Lough
- xxvii - Wave Hub
- xxviii - West Islay
- xxix - West Orkney Middle South
- xxx - West Orkney South
- xxxi - Westray South

  
 Scottish Natural Heritage  
 Dualchas Nàdair na h-Alba

Map 8 of 17  
 Version 2: (23/03/12)  
 Source Datum: D European 50  
 Projection: Albers  
 Co-ordinate System: Europe Equal Area Conic



© Reproduced by permission of Ordnance Survey on behalf of HMSO.  
 © Crown copyright and database right 2012. All rights reserved. Ordnance  
 Survey Licence number SNH 100017908. © ESRI. © The Crown Estate.

## Red-throated diver:

### Breeding and foraging ranges

- Mean (11.06 km)
- Mean max (12.21 km)
- Max (50 km)
- Special Protection Areas notified for red-throated diver
- Marine renewables sites
- Country borders
- 12 nautical mile limit

### SPAs

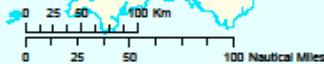
- 1 - Caithness and Sutherland Peatlands
- 2 - Foula
- 3 - Hermaness, Saxa Vord and Valla Field
- 4 - Hoy
- 5 - Lewis Peatlands
- 6 - Mointeach Scadabhaigh
- 7 - Orkney Mainland Moors
- 8 - Otterwick and Graveland
- 9 - Ronas Hill - North Roe and Tingon
- 10 - Rum

### Marine renewables sites

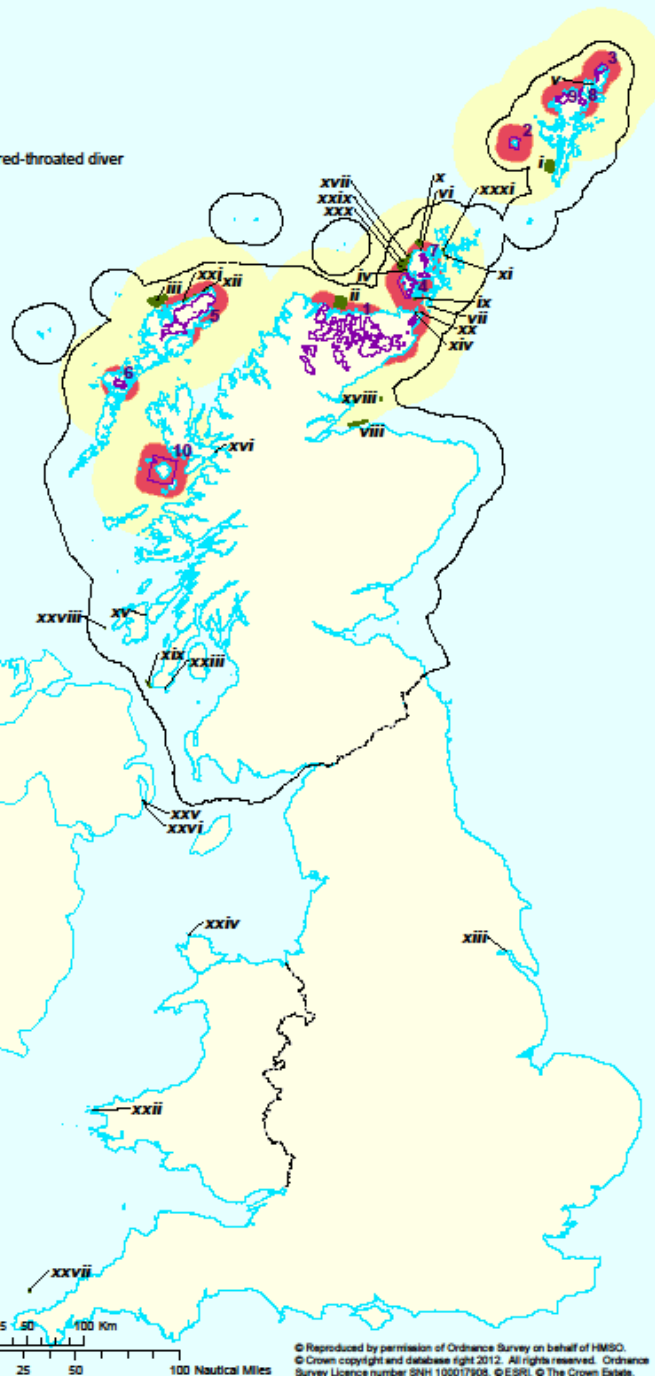
- i - Aegir, Shetland
- ii - Armdale
- iii - Bemera
- iv - Billia Croo
- v - Bluemull Sound
- vi - Brough Head
- vii - Brough Ness
- viii - Burghead
- ix - Cantick Head
- x - Costa Head
- xi - Fall of Warness
- xii - Galson
- xiii - Humber
- xiv - Inner Sound
- xv - Islay
- xvi - Kyle Rhea
- xvii - Marwick Head
- xviii - Moray Firth
- xix - Mull of Kintyre
- xx - Ness of Duncansby
- xxi - North-West Lewis
- xxii - Ramsey Sound
- xxiii - Sanda Sound
- xxiv - Skerries
- xxv - Strangford Lough
- xxvi - Strangford Lough
- xxvii - Wave Hub
- xxviii - West Islay
- xxix - West Orkney Middle South
- xxx - West Orkney South
- xxxi - Westray South

Scottish Natural Heritage  
Dùchdas Nàdar na h-Alba

Map 1 of 17  
Version 2: (21/03/12)  
Source Datum: D European 50  
Projection: Albers  
Co-ordinate System: Europe Equal Area Conic



© Reproduced by permission of Ordnance Survey on behalf of HMSO.  
© Crown copyright and database right 2012. All rights reserved. Ordnance Survey Licence number SNH 100017908. ©ESRI. © The Crown Estate.



## Sandwich tern:

### Breeding and foraging ranges



### SPAs

- 1 - Aird-Ore Estuary
- 2 - Carlingford Lough
- 3 - Chichester and Langstone Harbours
- 4 - Coquet Island
- 5 - Duddon Estuary
- 6 - Farne Islands
- 7 - Forth Islands
- 8 - Foulness
- 9 - Larne Lough
- 10 - Loch of Strathbeg
- 11 - Morecambe Bay
- 12 - North Norfolk Coast
- 13 - Solent and Southampton Water
- 14 - Strangford Lough
- 15 - Ynys Feurig, Cemlyn Bay and The Skerries
- 16 - Ythan Estuary, Sands of Forvie and Meikle Loch

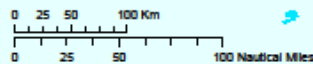
### Marine renewables sites

- i - Aegir, Shetland
- ii - Armdale
- iii - Bemera
- iv - Billia Croo
- v - Bluemull Sound
- vi - Brough Head
- vii - Brough Ness
- viii - Burghead
- ix - Cantick Head
- x - Costa Head
- xi - Fall of Warness
- xii - Galson
- xiii - Humber
- xiv - Inner Sound
- xv - Islay
- xvi - Kyle Rhea
- xvii - Marwick Head
- xviii - Moray Firth
- xix - Mull of Kintyre
- xx - Ness of Duncansby
- xxi - North West Lewis
- xxii - Ramsey Sound
- xxiii - Sanda Sound
- xxiv - Skerries
- xxv - Strangford Lough
- xxvi - Strangford Lough
- xxvii - Wave Hub
- xxviii - West Islay
- xxix - West Orkney Middle South
- xxx - West Orkney South
- xxxi - Westray South

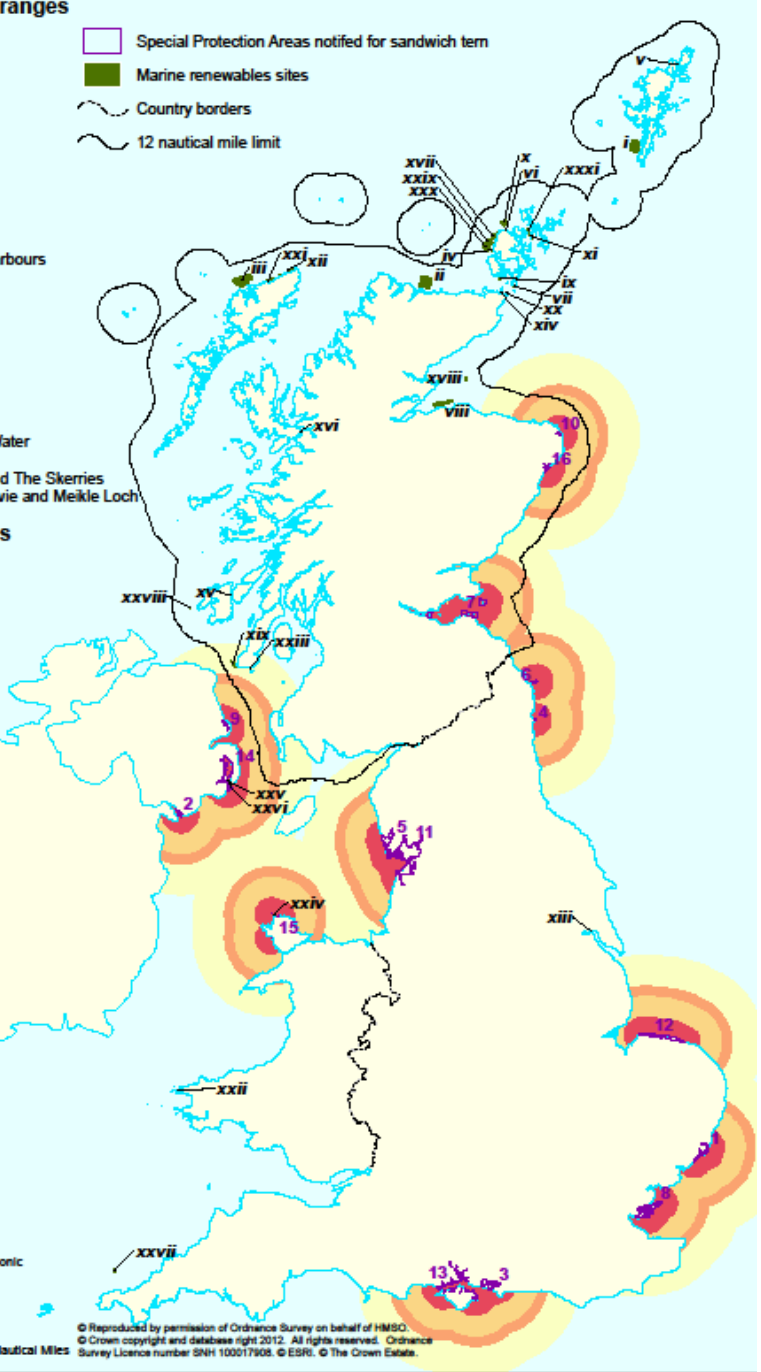


Scottish Natural Heritage  
Dualchas Nàdar na h-Alba

Map 13 of 17  
Version 2: (26/03/12)  
Source Datum: D European 50  
Projection: Albers  
Co-ordinate System: Europe Equal Area Conic



© Reproduced by permission of Ordnance Survey on behalf of HMGO.  
© Crown copyright and database right 2012. All rights reserved. Ordnance  
Survey Licence number SNH 100017908. © ESR. © The Crown Estate.





## Shag:

### Breeding and foraging ranges

- Mean (6.53 km)
- Mean max (16.42 km)
- 95% cfp (18 km)
- Max (20 km)
- Special Protection Areas notified for shag
- Marine renewables sites
- Country borders
- 12 nautical mile limit

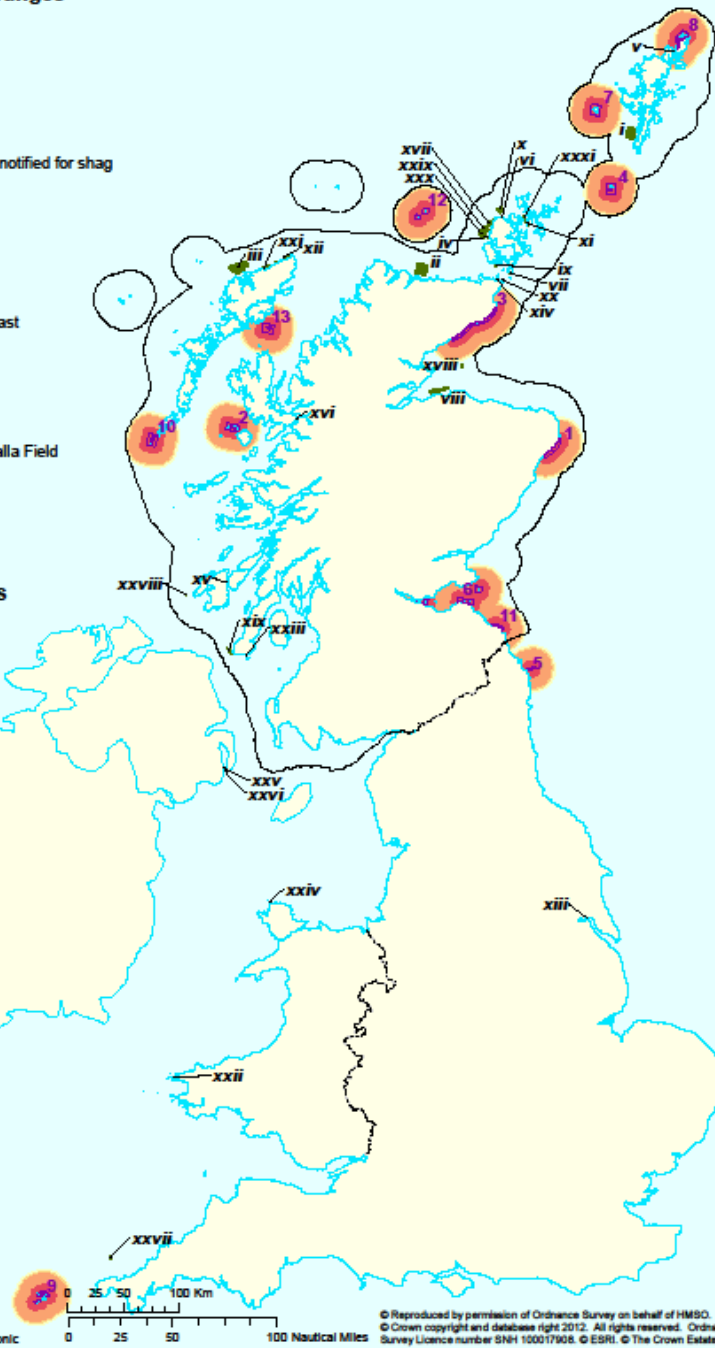
### SPAs

- 1 - Buchan Ness to Collieston Coast
- 2 - Canna and Sanday
- 3 - East Caithness Cliffs
- 4 - Fair Isle
- 5 - Farne Islands
- 6 - Forth Islands
- 7 - Foula
- 8 - Hermaness, Saxa Vord and Valla Field
- 9 - Isles of Scilly
- 10 - Mingulay and Bemera
- 11 - St Abb's Head to Fast Castle
- 12 - Sule Skerry and Sule Stack
- 13 - The Shiant Isles

### Marine renewables sites

- i - Aegir, Shetland
- ii - Armdale
- iii - Bemera
- iv - Billia Croo
- v - Bluemull Sound
- vi - Brough Head
- vii - Brough Ness
- viii - Burghead
- ix - Cantick Head
- x - Costa Head
- xi - Fall of Warness
- xii - Galson
- xiii - Humber
- xiv - Inner Sound
- xv - Islay
- xvi - Kyle Rhea
- xvii - Marwick Head
- xviii - Moray Firth
- xix - Mull of Kintyre
- xx - Ness of Duncansby
- xxi - North West Lewis
- xxii - Ramsey Sound
- xxiii - Sanda Sound
- xxiv - Skerries
- xxv - Strangford Lough
- xxvi - Strangford Lough
- xxvii - Wave Hub
- xxviii - West Islay
- xxix - West Orkney Middle South
- xxx - West Orkney South
- xxxi - Westray South

Scottish Natural Heritage  
Dualchas Nàdar nàsh-Alba  
Map 6 of 17  
Version 2: (21/03/12)  
Source Datum: D European 50  
Projection: Albers  
Co-ordinate System: Europe Equal Area Conic



© Reproduced by permission of Ordnance Survey on behalf of HMSO.  
© Crown copyright and database right 2012. All rights reserved. Ordnance  
Survey Licence number SH1 100017905. © ESRI. © The Crown Estate.